

Application for a Prospecting Right and Associated Environmental Authorisation and Waste Management Licence (WML) for the Proposed Prospecting of Copper, Lead, Tungsten, Zinc, Lithium, Sillimanite, Feldspar, Barite, Diamond (General) and Silver on Remaining Extent of Harras No.182, Portion 2 of Stryger Kraal No.138, Remaining Extent and Portion 1 of Nombies No. 185, Brandkop No.658, Vleikol No. 661 and Styger Kraal No. 660, situated in the Magisterial District of Namaqualand, Northern Cape.

Draft Scoping Report

DMRE Reference Number: NC30/5/1/1/2/14686PR

Report Prepared for

Tariva Consultancy (Pty) Ltd

Report Prepared by



May 2026

Title: *Draft Scoping Report for Application for a Prospecting Right and Associated Environmental Authorisation and Waste Management Licence (WML) for Proposed Prospecting of Copper, Lead, Tungsten, Zinc, Lithium, Sillimanite, Feldspar, Barite, Diamond (General) and Silver on Farms Remaining Extent of Harras No.182, Portion 2 of Stryger Kraal No.138, Remaining Extent and Portion 1 of Nombies No. 185, Brandkop No.658, Vleikol No. 661, and Styger Kraal No. 660, situated in the Magisterial District of Namaqualand, Northern Cape Province - NC30/5/1/1/2/14686PR*

Status of report: *Draft Report*

First Issue: *May 2026*

Report By *Ndi Geological Consulting Services (Pty) Ltd*



*38 Ophelia Street
Kimberley, 8301
Cell: 061 017 3302
atshidzaho@gmail.com
ndi@ndigeoservices.co.za*

Environmental Assessment Practitioner *Ndivhudzanyi Mofokeng*

APPLICANT DETAILS

ITEM	COMPANY CONTACT DETAILS
Name	Tariva Consultancy (Pty) Ltd
Registration Number	2025/081090/07
Cellular no	0832693613
E-mail address	kobusklazen@icloud.com
Postal address	Klazen, Nicolaas Jacobus C8 Aalwyn Street, Williston, 8920

Executive Summary

Introduction

Tariva Consultancy (Pty) Ltd (Tariva) applied for a Prospecting Right (PR) from the Department of Mineral Resources and Energy for the proposed prospecting of Prospecting of Copper, Lead, Tungsten, Zinc, Lithium, Sillimanite, Feldspar, Barite, Diamond (General) and Silver on Farms Remaining Extent of Harras No.182, Portion 2 of Stryger Kraal No.138, Remaining Extent and Portion 1 of Nombies No. 185, Brandkop No.658, Vleikol No. 661, and Styger Kraal No. 660, situated in the Magisterial District of Namaqualand, Northern Cape Province - NC30/5/1/1/2/14686PR. The proposed prospecting project will cover an area of 15582.80 ha and is located approximately 53km SW of Port Nolloth and 34 km NW of Springbok.

Literature survey and historical mining conducted on the proposed prospecting area led to the identification of Copper, Lead, Tungsten, Zinc, Lithium, Sillimanite, Feldspar, Barite, Diamond (General) and Silver. Tariva is therefore applying for a PR in terms of the Mineral and Petroleum Resources Development Act, 2002 (Act No. 22 of 2002) (MPRDA) from the Department of Mineral Resources and Energy Northern Cape Province (DMRE) Regional Office for Copper, Lead, Tungsten, Zinc, Lithium, Sillimanite, Feldspar, Barite, Diamond (General) and Silver on Farms Remaining Extent of Harras No.182, Portion 2 of Stryger Kraal No.138, Remaining Extent and Portion 1 of Nombies No. 185, Brandkop No.658, Vleikol No. 661, and Styger Kraal No. 660. Before the PR will be granted, Tariva must also undertake an Environmental Authorisation (EA) and Waste Management Licence (WML) processes in terms of the National Environmental Management Act (Act No. 107 of 1998) (NEMA) and the National Environmental Management: Waste Act (Act No. 59 of 2008) (NEM: WA). Since the proposed prospecting project triggers activities listed in Listing Notice 1 and 2 of the NEMA, a full Environmental Impact Assessment (EIA), including scoping and impact assessment phases, will be required per the requirements of NEMA Government Notice Regulation (GNR) 982 (as amended by GNR325 of 7 April 2017 and 21 June 2021).

Who is conducting the EIA?

Ndi Geological Consulting Services (Pty) Ltd has been appointed by Tariva as the independent Environmental Assessment Practitioner (EAP) to conduct the PRA/EA/WML application process for the project.

The reports and documentation for the integrated EA/WML application process will be compiled and finalised for submission to the DMRE for the EA/WML in terms of the NEMA for consideration and decision-making. The DMRE will consult with other government authorities as required in terms of Section 24(K) of the NEMA.

Who will evaluate the EIA?

Before the proposed development can proceed, approval must be obtained from the regulatory authorities. The Scoping Report will be submitted to the DMRE for review. The competent authorities will then advise the project team as to how the project should proceed for the impact assessment Phase of the project. The impact assessment phase will entail detailed specialist investigations, reporting and further stakeholder involvement. Only once a Final Environmental Impact Assessment and Environmental Management Programme (EIA/EMPr Report) have been submitted to DMRE can a decision be taken by the Department as to whether the project may proceed or not.

Description of the Proposed Development

The PR/EA/WML applications are for the proposed prospecting of Copper, Lead, Tungsten, Zinc, Lithium, Sillimanite, Feldspar, Barite, Diamond (General) and Silver ore. The prospecting of Copper, Lead, Tungsten,

Zinc, Lithium, Sillimanite, Feldspar, Barite, Diamond (General) and Silver resources will consist of 20 RC and four (4) diamond core drill holes, whereas the pitting programme will consist of four (2) pits; the final location of those pits shall be determined by further groundwork. The boreholes will be drilled down to 100 m. The Pits will be developed in an area of very shallow overburden (between 1m and 10 m deep); the pits will be developed to 50m by 20m at a depth of 10m, including provision for overburden. are planned for this project.

The required infrastructure will include:

- Ablution facility
- Access roads
- Diesel storage
- Fences
- Office site
- Plant site
- Slimes dam
- Process plant
- Waste rock
- Vehicle parking area

The prospecting right and EA/WML will be required for a period of five (5) years.

Motivation for the Proposed Project

The mining sector's direct share of South Africa's GDP in 2024 is estimated to be in the range of 6% to 6.3%. Although this contribution has previously increased to between 8% and 9% during periods of strong commodity performance, a level of about 6% more accurately reflects current economic conditions. More resources need to be identified to keep up with the demand for Copper, Lead, Tungsten, Zinc, Lithium, Sillimanite, Feldspar, Barite, Diamond (General) and Silver. For that reason, prospecting for these minerals is the first step to identifying these resources.

There would be no minerals without mining and manufacturing. This suggests the importance of all mining operations in fuelling the million-dollar industry.

The definition of prospecting in terms of the MPRDA states: "intentionally searching for any minerals by means of any method which disturbs the surface or sub-surface of the earth, including any portion of the earth that is under the sea or under other water...". Prospecting is the physical search for minerals, fossils, precious metals or mineral specimens, which allows a company to survey or investigate an area of land for the purpose of identifying an actual or probable mineral deposit, before investments are made into the mining activities.

This prospecting right will require analysis of the geological information for the study area to be determined that the area has potential for Copper, Lead, Tungsten, Zinc, Lithium, Sillimanite, Feldspar, Barite, Diamond (General) and Silver on Remaining Extent of Harras No.182, Portion 2 of Stryger Kraal No.138, Remaining Extent and Portion 1 of Nombies No. 185, Brandkop No.658, Vleikol No. 661, and Styger Kraal No. 660. To ascertain the above and determine the nature, location, and extent of the Copper, Lead, Tungsten, Zinc, Lithium, Sillimanite, Feldspar, Barite, Diamond (General) and Silver reserves within the proposed area, it will be necessary that prospecting is undertaken.

The information obtained through prospecting will prove that there are mineral resources on the properties. The quantity of the reserves available within the proposed prospecting right area must be determined.

Should the application for a prospecting right be successful, Tariva will be able to prove the available reserves. This will result in job creation and a boost to the Namakwa District Municipality economy and subsequently boost the province and the country's economy as well.

Tariva will commit to developing the community through a Social and Labour Plan (SLP), which outlines the Local Economic Development (LED) programmes set for the Steinkopf and surrounding communities. The main priority of the LED programmes will be to improve education, provide mentorship to the surrounding communities with the focus being on Historically Disadvantaged South African (HDSA) employees.

Alternatives Considered

The alternatives considered were as follows:

- *The properties in application are underlain by the Olifantshoek Group of the Griqualand West Sequence. This Group comprises mainly clastic sediments and volcanic rocks. The Mapedi Formation (included with the Lucknow Formation) follows discordantly on the Voelwater Formation. It consists of quartzite and conglomerate at the base followed by phyllitic shale and a few layers of lava. Quartzite with a few layers of dolomitic limestone makes up the Lucknow Formation. This formation forms the foothills of the Langeberg east of Olifantshoek (Visser, 1989). The Hartley Formation, that is almost completely composed of andesitic lava, follows paraconcordantly on the Lucknow Formation. The Matsap and Brulsand Subgroups constitute the Volop Group that follows on the Hartley Formation. Quartzite, conglomerate, greywacke, and sandstone of this group strike roughly north-south and dip 30°-60° to the west (Visser, 1989). The area is mostly known for hosting manganese, iron ore, other minerals such as copper, zinc, nickel, gypsum, uranium, diamond and phosphate ore can also be found. The site is therefore regarded as the preferred site and alternatives are not considered.*
- *Type of Activity: An alternative to the type of activity would be leaving the project area with no viable economic activities taking place. The current land use associated with the project area are mining related (prospecting and historical mining). A socio-economic impact assessment of the proposed Tariva project will be included in the impact assessment phase, and the land use alternatives will also be investigated in more detail in the EIA phase once specialist investigations have been completed.*
- *Design or Layout of the Activity: The design or layout of a prospecting project is determined by the shape, position and orientation of the mineral resource. It is expected that prospecting and rehabilitation will be undertaken sequentially to keep disturbed areas to a minimum. The scoping assessment that has been conducted for the project shows that there are no fatal flaws associated with the project location. However, should sensitive environments such as heritage resources, SCC, etc., be affected by the project layout, the site layout plan will be revised. The significance of the impacts will be investigated in depth during the impact assessment phase of the project.*
- *The Technology to be used in the Activity: In terms of the proposed technologies, these have been chosen based on long-term proven success in prospecting. The prospecting activities proposed in the Prospecting Works Programme are dependent on the preceding phase (desktop studies), no alternatives have been indicated. The location of the invasive drilling and trenching activities will be determined during Phase 1 of the Prospective Works Programme. All infrastructure will be temporary and/or mobile.*
- *The Operation Aspects of the Activity: No permanent services in terms of water supply, electricity, and or sewage facilities will be required. Temporary access roads will, however, be constructed in areas where there are no existing access routes. The activities will commence with Phase 1, during which desktop studies will be conducted. After the desktop studies, geological mapping will be undertaken. This phase will also include planning for the drilling survey. Phase 2 will entail the invasive*

prospecting drilling and trenching campaign where the extent of mineralisation will be defined and the geological continuity of the mineralised zone will be determined. Numerous samples will be collected and tested in a registered laboratory. Phase 3 of the process will entail feasibility studies involving the interpretation and modelling of all data gathered. These studies will determine the way the work programme is to proceed in terms of activity, quantity, resources, expenditure and duration.

- **No-go Option:** The option of not approving the activities will result in a significant loss of valuable information regarding the mineral status (in terms of manganese, iron ore, other minerals such as copper, zinc, nickel, gypsum, uranium, diamond and phosphate reserves), present on the identified properties. In addition, should economic reserves be present, and the applicant does not have the opportunity to prospect, the opportunity to utilise these reserves for future phases will be lost.

All the identified alternatives will be assessed in detail in the specialist studies and impact assessment phase.

Environmental Impact Assessment Process

An EIA seeks to identify the environmental consequences of a proposed project from the beginning, and helps to ensure that the project, over its life cycle, will be environmentally acceptable and sustainably integrated into the surrounding environment. The project triggers activities listed in Listing Notice 1 and 2 of the NEMA and GNR921 and GNR633 of the NEM: WA, and requires that a full EIA (scoping and impact assessment phases) be conducted.

Two parallel processes are followed during the scoping phase: the Environmental technical process and the Stakeholder engagement process. This report is the draft Scoping Report and forms one of the first steps in the scoping process, after which the EIA phase will be initiated. A summary of this process is shown in Figure ES-1.

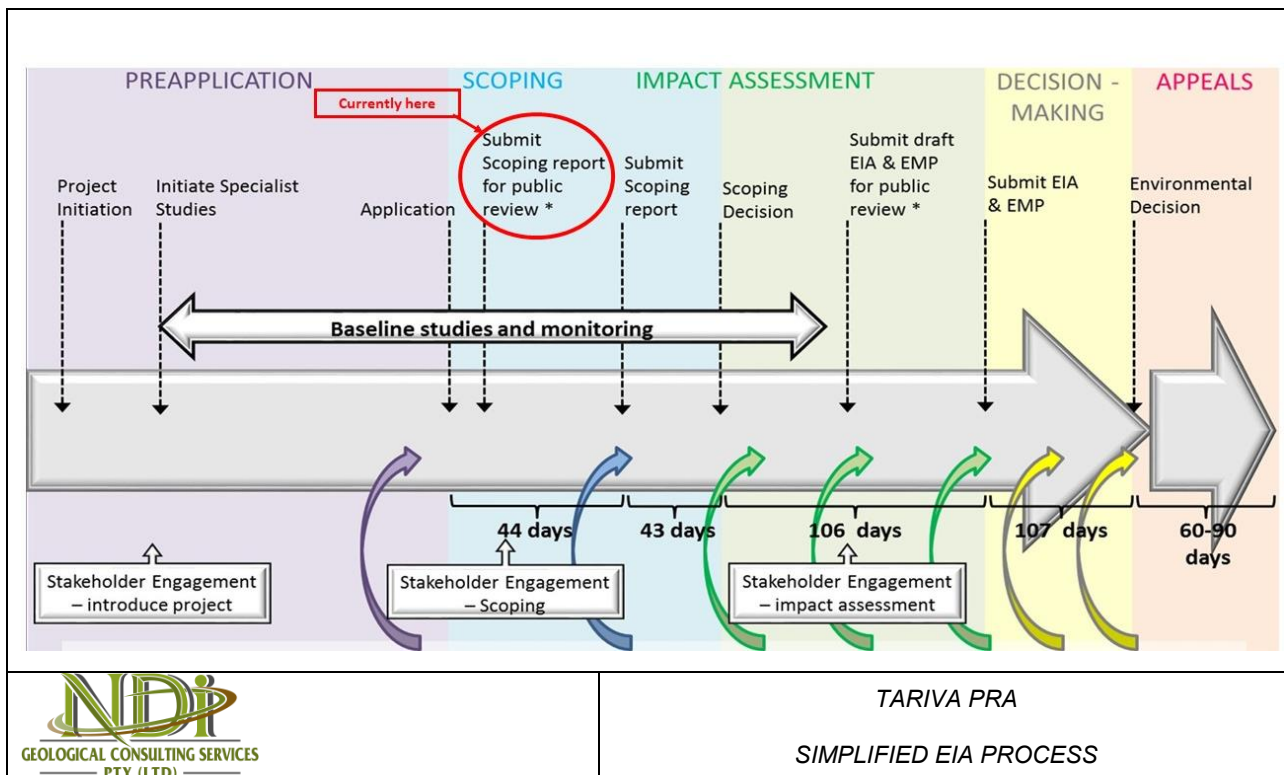


Figure ES-1: Illustration of the EIA process to be followed

Stakeholder Engagement Process

Activities that have been undertaken for the public involvement process during the scoping phase are:

- *Identification of Interested and Affected Parties (I&APs) and development of a stakeholder database: I&APs were identified using GIS and cadastral information to identify affected and adjacent properties. The affected and adjacent property owners were identified using the Surveyor-General website, www.deedsweb.gov.za. In addition, registered I&APs were also sourced from responses to the advertisements, site notices and written notification to I&APs associated with the project. The I&APs register will be maintained for the duration of the study, where the details of stakeholders are captured and automatically updated upon communication to the EAP. The identification, registration, and comments from I&APs will be an ongoing activity.*

The opportunity to participate in the EIA and to register as an I&AP was announced through the following means:

- *Letter of invitations to register and background information documents;*
- *Newspaper advertisements;*
- *Site notices erected at several places in and around the proposed prospecting area;*
- *Collation of comments received into a Comments and Responses table (CRR table); and*
- *Obtaining and documenting registration and comment sheets.*

The Draft Scoping Report will be made available for a 30-day commenting period. All issues, comments and suggestions received from stakeholders will be reviewed and collated into a CRR table to be included in all reports. Where necessary, comments from stakeholders will also be incorporated into the Final Scoping Report that will be submitted to the DMRE for decision-making. Should it be required, a public meeting will be held during the Scoping Phase of the project.

Once the DMRE has accepted the Final Scoping Report, the EAP will compile the EIA/ EMPr Report and specialist studies identified in this Scoping Report, which will also be made available to the stakeholders for a 30-day review and comment period. Where required, a public meeting to discuss the findings from the specialist studies and impact assessment phase will be held. Comments received will be incorporated into the Final EIA/EMPr Report, which will be submitted to the DMRE for decision-making. The comments will also be collated into the CRR table, which will form an Appendix to the EIA/EMPr Report.

The stakeholders will be notified of DMRE's final decision on the project once it has been communicated to the EAP and applicant (Tariva).

Profile of the receiving environment

The scoping report provides a general description of the status quo of the receiving environment in the project area. It serves to set the scene and provide context to the area within which the scoping exercise was conducted. This section also includes the main issues/impacts associated with each aspect and how the proposed expansion will affect the biophysical and social environment. A summary of the main baseline aspects is included in Table ES-1, with more detail included in Section 11 of the report

Table ES-1: Summary of the Profile of the Receiving Environment

Aspect	Description
Geographical	The proposed project area is situated in the Nama Khoi Local Municipality's area of jurisdiction, within the Namakwa District Municipality, Northern Cape Province. The affected property is located approximately 27 Km southeast of Port Nolloth, 57 km southwest of Steinkopf and 75 km northwest of Springbok towns.

Aspect	Description
Topography	<i>The topography of the site is described as undulating, with the maximum elevation of 340m above mean sea level.</i>
Climate	<p><i>The study area is within the summer rainfall region of South Africa which commences in October and ends in April. The peak rainfall months are November to April while the lowest rainfall months are July and August. Rainfall in the Nama Khoi municipality is already very variable, ranging from 20-300mm per year, and very low compared with the rest of South Africa.</i></p> <p><i>The wettest month at Port Nolloth (with the highest rainfall) is June (9mm). The driest month (with the least rainfall) is December (1mm). The warmest month at Port Nolloth (with the highest average high temperature) is February (24.3°C). The month with the lowest average high temperature is August (18.6°C).</i></p>
Geology	<p><i>The proposed prospecting area falls geologically under the Bushmanland Supergroup. This Supergroup is divided into two terrains, the Steinkopf Terrane and the Okiep Terrane. The terranes fall under the Groothoek and Khurisberg Formations respectively.</i></p> <p><i>The prospecting area is underlain by predominantly sedimentary deposits, including sand and calcrete. The broader geological setting is characterised by massive fine- to medium-grained leucogneiss, biotite gneiss, and granodioritic gneiss bands. These are followed by bands of pink to reddish and grey-weathering, medium- to coarse-grained, equigranular to augen biotite gneiss, with subordinate fine- to medium-grained biotite-poor leucocratic gneiss, as well as minor hornblende gneiss that is charnockitic in places.</i></p> <p><i>In addition, a band of quartzite, schist, pelitic gneiss, and quartzo-feldspathic gneiss is present within the area. These lithological units generally strike in a northeast-southwest direction, consistent with the structural orientation of the surrounding geological bands.</i></p> <p><i>The geological formations present within the prospecting area are considered favourable for the occurrence of several mineral commodities. The river, sedimentary deposits, together with the various gneissic, quartzitic, and schistose lithologies, provide geological conditions that may support the mineralisation of copper, lead, tungsten, zinc, lithium, sillimanite, feldspar, barite, diamonds (general), and silver.</i></p> <p><i>The presence of quartzo-feldspathic gneiss, pegmatitic associations, and metamorphic rock units further enhances the prospectivity of the area for lithium, feldspar, and sillimanite mineralisation, while structurally controlled quartzitic and schistose bands may host base metal and precious metal mineral occurrences.</i></p>
Land use and land capability	<i>The current land use on the affected properties is agriculture. It is expected that due to the low rainfall and high temperatures, and evapotranspiration, the agricultural potential of the area is low.</i>
Biodiversity	<p><i>The proposed prospecting area is located in the Succulent Karoo Biome. The Succulent Karoo, including desert, covers about 7.5% of the country (approximately 83 000 km²). This biome covers the arid western parts of South Africa, including Namaqualand and the Richtersveld. The Succulent Karoo has the largest number of succulent plants in the world for a region of its size. Most of these plants have succulent leaves, and many are very tiny, like the stone plants.</i></p> <p><i>Many plants in the Succulent Karoo, especially succulents, are specialists for a limited range of environmental conditions, producing a phenomenon known as point endemism. Notable plant species found in this hotspot include the botterboom</i></p>

Aspect	Description
	<i>(Tylecodon paniculatus), a stem succulent that has glossy leaves in winter and red flowers in summer, and the halfmens ("half human") (Pachypodium namaquanum), a stem succulent endemic to the Richtersveld that can grow up to four meters tall.</i>
<i>Heritage Resources</i>	<p><i>The Northern Cape is rich in archaeological sites and landscapes that reflect the complex South African heritage from the Stone Age to Colonial history. Within the region, Stone Age sites and complexes have been, and are still being investigated in some detail.</i></p> <p><i>A site-specific HIA will be conducted by a specialist as part of the impact assessment phase.</i></p>
<i>Noise</i>	<i>The PRA area is located in a rural area and the typical noise rating in the area is expected to be that for rural districts with little road traffic. According to SANS 10103:2008, the continuous noise rating level is thus likely between 35 dB(A) at night to 45 /50 dB(A) during the day.</i>
<i>Wetlands</i>	<i>The National Freshwater Ecosystems Priority Areas (NFEPA) database shows no wetlands across 98% of the affected properties, with the exception of a visible wetland feature along the Stryrivier that crosses Harras 187 farm.</i>
<i>Conservation Plan</i>	<p><i>The Namaqualand District Municipality Biodiversity Conservation Plan shows that a substantial portion of the affected properties is located within Critical Biodiversity Area 2 (CBA2), while the remaining areas are classified as other natural areas and Ecological Support Areas. Although these supporting areas are not essential for meeting biodiversity targets, they are important for maintaining ecological processes and delivering ecosystem services.</i></p> <p><i>CBA2 represents high-priority, relatively undisturbed landscapes that are vital for achieving biodiversity targets and sustaining ecological integrity. Identified through systematic conservation planning, these areas are often regarded as irreplaceable or of high conservation value, requiring careful management to prevent degradation. They may also support threatened species or ecosystems, subject to confirmation during the EIA phase by a specialist.</i></p>
<i>Protected Areas</i>	<i>While the proposed prospecting activities do not impact any protected areas or recognised Important Bird Areas, the biome supports over 200 bird species. Many of these are nomadic, feeding on seeds, flowers, and insects found in the shrublands, although relatively few species are strictly endemic to these shrubland habitats (The Botanical Society of South Africa).</i>
<i>Surface water</i>	<p><i>The study area is located within quaternary catchment F30F in the Lower Orange Water Management Area (WMA) (Figure 11.16). The Lower Orange WMA includes major river systems such as the Ongers River, Hartbees River, and Orange River, as well as key water infrastructure, including the Boegoeberg Dam on the Orange River and the Douglas Storage Weir on the Vaal River.</i></p> <p><i>Several tributaries traverse the project area, including the Stryrivier. The Stry River is a relatively small coastal river system, comprising an extensive network of predominantly episodic streams that drain the Namaqualand region.</i></p> <p><i>According to the SANBI Wetland Inventory (2006), National Freshwater Ecosystem Priority Areas (NFEPA) (2011), the affected quaternary catchment areas are not regarded as important in terms of fish sanctuaries, rehabilitation or corridors.</i></p> <p><i>In addition, the affected quaternary catchment areas are not considered important in</i></p>

Aspect	Description
	<i>terms of translocation and relocation zones for fish.</i>
Groundwater	<p>According to the DWS National Groundwater Archives, the groundwater in the area is classified as follows:</p> <ul style="list-style-type: none"> • <i>Groundwater Recharge: due to the dry and hot climate in the area, the groundwater recharge is considered low, between 0 and 1 000mm/yr.</i> • <i>Groundwater Quality: The groundwater in the area is generally of poor quality, with Electrical Conductivity (EC) levels between 70-300 mS/m and 300 and 1 000 mS/m.</i> • <i>Groundwater Yield: The proposed prospecting area is characterised by low-yielding groundwater (Intergranular and Fractured aquifers with recharge of 0.0l/s to 0.5l/s and Fractured aquifers with recharge of 0.0l/s to 0.5l/s</i>

Anticipated Impacts

Table ES-2 **Error! Reference source not found.** provides a high-level assessment of the potential impacts and associated mitigation measures which could result from the proposed prospecting during construction, operation and decommissioning/closure. These impacts will be further refined and assessed according to the impact assessment methodology in Section 14.

Table ES – 2: Anticipated Impacts

Element of Environment	Potential Impact Descriptions
Socio-Economic	<i>Possible job opportunities during the construction and operation.</i>
Geohydrology	<i>Possible groundwater contamination.</i>
Surface water	<i>Possible surface water contamination.</i>
Air Quality	<i>Possible impact on Air Quality in the area.</i>
Climate Change	<i>Possible contribution to climate change through emission of Green House Gases</i>
Drilling and Blasting	<i>Possible impacts on private properties and fauna due to drilling and blasting</i>
Noise	<i>Possible generation of noise during construction and operation.</i>
Visual	<i>Possible visual impacts during construction and operation</i>
Biodiversity	<i>Disturbance and loss of biodiversity, especially floral and faunal SCC.</i>
Aquatic ecology	<i>Possible loss, sedimentation and contamination of aquatic resources</i>
Heritage	<i>Possible impact on heritage and cultural resources (including graves) in the area.</i>
Traffic	<i>Potential safety issues due to the increased traffic.</i>
Cumulative Impacts	<i>Cumulative Impacts</i>

Specialist Studies

Based on the outcomes of the DEFF screening tool and associated protocols for specialist assessment, specialist themes for which the site is rated as being of Low or Medium sensitivity generally require a “Compliance Statement” by the EAP or specialist. Those rated as High or Very High sensitivity will require detailed Specialist Impact Assessment to describe aspects of the baseline and assess potential impacts of the project. Based on the findings of the screening tool, the following specialist studies will be conducted:

- *Animal Species*

- *Aquatic Biodiversity*
- *Terrestrial Biodiversity*

Certain impacts that are anticipated to be of limited or lower significance, either by virtue of the scale of the impacts, their short duration (e.g., construction phase only), disturbed nature of the receiving environment and/or distance to communities, will be assessed by EAP Team and have been reported directly into the EIA Report.

The EAP will make use of the impact assessment methodology described in Section 14 and will ensure that the specialist studies reports comply with the requirements of Appendix 6 of the NEMA.

Quantification of Impacts

The anticipated impacts associated with the proposed project will be assessed according to a standardised impact assessment methodology, which is presented in Section 14. This methodology has been utilised for the assessment of environmental impacts where the consequence (severity of impact, spatial scope of impact and duration of impact) and likelihood (frequency of activity and frequency of impact) have been considered in parallel to provide an impact rating and hence an interpretation in terms of the level of environmental management required for each impact.

Plan of Study for the EIA

The Scoping Report is concluded with a Plan of Study (PoS) for the EIA, which explains how the EIA will be conducted for the project in accordance with the following:

- *Key environmental issues identified during the scoping phase to be investigated further in the EIA phase;*
- *Where applicable, feasible alternatives to be assessed further in the EIA phase;*
- *Development of the EMPr for the management of negative environmental impacts;*
- *The public participation process to be followed;*
- *Contents of the EIA/EMPr Report; and*
- *Consultation with the authorities.*

Conclusion and Recommendation

The aim of this Scoping Report is to provide an indication of the identified, positive and negative environmental and socio-economic impacts associated with the proposed project activities. The stakeholder engagement in the Scoping Phase will play an important role in determining possible impacts and allowing the concerns by the public to be adequately addressed in the Impact Assessment Phase of the EIA process. The Draft Scoping Report has presented:

- *The environmental assessment process undertaken so far;*
- *A brief description of the proposed project;*
- *A baseline description of the current environment;*
- *The potential environmental and social impacts identified to date; and*
- *The recommended environmental process to be followed to develop the EIA/EMPr Report (Plan of Study).*

A comprehensive public involvement process will be implemented during scoping. The EIA process is; however, iterative and therefore additional potential issues/impacts and alternatives may be identified during

the impact assessment phase that may require further investigation/consideration. Once the Scoping Report comment period is concluded, the report will be updated with the additional issues and submitted to DMRE. An EIA/ EMPr Report will be compiled and subjected to a round of public comment. The EIA will then be presented to the authorities for decision-making. On submission of the EIA/ EMPr Report to the DMRE, notification will be sent to registered I&APs to inform them of the submission of the documents, and the opportunity to request copies of the Final reports.

Extensive consideration has been given to the proposed design of the project. No fatal flaws have been identified during the scoping phase of this project. A comprehensive impact assessment will be undertaken and incorporated into the EIA/EMPr Report during the impact assessment phase. The proposed comprehensive stakeholder engagement process in the PoS will ensure that the stakeholders are involved in the process, from the conception of the EA/WML application process to the end. It is anticipated that implementation of the PoS presented in this report will result in an adequate EIA process which will result in the formulation of a sound EMPr to be implemented at the proposed mine.

It is anticipated that implementation of the PoS presented in this report will result in an adequate EIA process which will result in the formulation of a sound EMPr to be implemented throughout the prospecting activities by Tariva.

The process followed during the detailed impact assessment phase will meet the requirements of the legislation to ensure that the DMRE receives enough information to enable informed decision-making.

YOUR COMMENT ON THE SCOPING REPORT

This Draft Scoping Report will be available for comment for a period of 30 days from 29 May 2026 to 29 June 2026. Copies of the Scoping Report have been made available at the following public places for review

Public Place	Locality	Cell Number
Port Nolloth Library	A.J. Bekeur Library	027 851 1106
Ndi Geological website	http://www.ndigeoservices.co.za/	061 017 3302

An electronic copy will also be available on CD on request from the stakeholder engagement officers. I&APs are requested to provide comments and information on the following aspects of the proposed project:

1. Information on how I&APs consider that the proposed activities will impact them or their socio-economic conditions;
2. Written responses stating their suggestions to mitigate the anticipated impacts of each activity;
3. Information on current land uses and their location within the area under consideration;
4. Information on the location of environmental features on site to make proposals as to how and to what standard the impacts on site can be remedied; and
5. How to mitigate the potential impacts on their socio-economic conditions and to make proposals as to how the potential impacts on their infrastructure can be managed, avoided or remedied.

DUE DATE FOR COMMENT

29 June 2026

Please submit comments to the EAP:

Ndivhudzannyi Mofokeng
 Ndi Geological Consulting Services (Pty) Ltd
 38 Ophelia Street
 Kimberley, 8301
 Cell: 0610173302
atshidzaho@gmail.com

Table of Contents

Disclaimer.....	xix
List of abbreviations	xx
1 Project background.....	1
2 Purpose and context of this document	3
2.1 Integrated Environmental Authorisation and Waste Management Licence Application Process	3
2.2 Report Index in Relation to the NEMA Regulations	4
3 Contact Person and Correspondence	7
3.1 Details of the EAP who prepared the report	7
3.2 Expertise of the EAP	7
3.2.1 Qualifications of the EAP.....	7
3.2.2 Summary of EAPs experience	7
4 Project Location	8
4.1 Property Description.....	8
4.2 Locality map	9
5 Project description	12
5.1 Overview	12
5.2 Phase 1 (Literature Review)	12
5.3 Phase 2 (Drilling) and Trenching	12
5.4 Phase 3: Analytical desktop studies and decision making	13
5.5 Listed and specified activities	17
5.6 Activities to be undertaken.....	19
5.6.1 Prospecting	19
5.6.2 Accommodation.....	20
5.6.3 Water Supply	20
5.6.4 Power Supply	20
5.6.5 Access Roads	20
5.6.6 Waste Management Areas.....	20
5.6.7 Stockpile Areas	21
5.6.8 Temporary Site Offices.....	21
5.6.9 Sewage Management	21
5.6.10 Blasting.....	21
6 Policy and legislative context	23
6.1 Municipal Plans and Policies: Joe Morolong Integrated Development Plan	29
6.2 Other guidelines	29
7 Motivation	31
7.1 Benefits of Prospecting.	31
7.2 Environmental responsibility	31
7.3 Socio-economic benefits	32

7.4	No-go option.....	32
8	Period for which the Environmental Authorisation is required.....	33
9	Details of all Alternatives Considered	34
9.1	The property on which or the location where it is proposed to undertake the activity	34
9.2	Type of Activity.....	35
9.3	Design or Layout of the Activity	35
9.4	The Technology to be used in the Activity	35
9.5	The Operation Aspects of the Activity	36
9.6	The Option of Not Implementing the Activity	36
10	Public Participation Process	37
10.1	Details of the Public Participation Process	39
10.1.1	Stakeholder Identification: Interested and Affected Parties	39
10.1.2	Notification and Registration of the I&APs	42
10.1.3	Notification of the Availability of the Draft Scoping Report.....	42
10.1.4	Stakeholder commenting period	42
10.1.5	Public Meeting.....	42
10.1.6	Comment and Response Report.....	42
10.1.7	Summary of Issues Raised by I&APs	43
10.2	Public Participation Process Going Forward	46
10.2.1	Stakeholder engagement during the Impact Assessment phase	46
10.2.2	Notification of authority decision	46
11	Baseline Characterisation	47
11.1	Regional Setting.....	47
11.1.1	Demographics	47
11.1.2	Education	48
11.1.3	Economic Activities	49
11.2	Climatic Conditions	51
11.2.1	Regional	51
11.2.2	Local.....	51
11.3	Topography and drainage.....	52
11.4	Geology.....	53
11.4.1	Regional geology.....	53
11.4.2	Local Geology	53
11.5	Current Land Use and Land Capability.....	54
11.6	Biodiversity.....	55
11.6.1	Biomes.....	55
11.6.2	Bioregions	56
11.6.3	Threatened Ecosystems and Natural Vegetation	56
11.7	Areas of Conservation Importance	59
11.7.1	Wetlands.....	59

11.7.2 C-Plan..... 59

11.7.3 Protected Areas..... 60

11.8 Noise 60

11.9 Heritage Resources 60

11.10 Geohydrology 62

 11.10.1 Groundwater Yield 62

 11.10.2 Groundwater Recharge 62

 11.10.3 Groundwater Quality..... 63

11.11 Surface Water 64

12 Assumptions and limitations 66

13 Anticipated Environmental, Social and Cultural Impacts 67

14 Methodology to be used in determining the significance of environmental impacts..... 80

15 The positive and negative impacts of the proposed activity and its alternatives. 83

16 Possible mitigation measures that could be applied, and the level of risk 84

17 The outcome of the site selection matrix 85

18 Motivation where no alternatives were considered..... 86

19 Statement motivation the preferred site 87

20 Plan of study for the environmental impact assessment process 88

 20.1 Description of alternatives to be considered, including the option of not going ahead with the activity 88

 20.2 Description of aspects to be assessed as part of the environmental impact assessment process ..88

 20.3 Description of aspects to be assessed by specialists 89

 20.4 Proposed method of assessing the environmental aspects including the proposed method of assessing alternatives..... 89

 20.5 The proposed method of assessing duration significance 89

 20.6 The stages at which the Competent Authority will be consulted 89

 20.7 Particulars of the public participation process about the impact assessment process that will be conducted..... 90

 20.7.1 Stakeholder engagement during impact Assessment phase 90

 20.7.2 Notification of authority decision 90

 20.8 Description of the tasks that will be undertaken during the environmental impact assessment process..... 90

 20.9 Measures to avoid, reverse, mitigate or manage identified impacts and to determine the extent of the residual risks that need to be managed and monitored 91

 20.10 Other information required by the Competent Authority 91

 20.10.1 Impact on the socio-economic conditions of any directly affected person 91

 20.10.2 Impact on any national estate referred to in section 3(2) of the National Heritage Resources Act 93

 20.10.3 Other matters required in terms of Sections 24(4)(a) and (b) of the Act 93

21 Undertaking regarding correctness of information 94

22 Undertaking regarding level of agreement..... 95

23 Statement of Ndi Geological Consulting Independence	96
24 Conclusion	97
Appendices	99
Appendix 1: EAP Qualifications.....	100
Appendix 2: EAP CV	101
Appendix 3: Locality Map	108
Appendix 4: Listed Activity Map	109
Appendix 5: Stakeholder Engagement Documentation	112

List of Tables

Table 2-1: Requirements of Regulation 2 of GNR 982	4
Table 3-1: EAP Contact Details.....	7
Table 3-2: EAP Qualifications	7
Table 4-1: Description of Properties affected by the Prospecting Project.....	8
Table 5-4: Project Phases and Requirements	16
Table 5-5: Applicable Activities	17
Table 6-1: Policy and Legislative Context of Proposed Project	24
Table 10-1: NEMA Stakeholder Guidelines	37
Table 10-2: List of Affected Farms and Farm Portions	39
Table 10-3: List of Adjacent Farms and Farm Portions.....	39
Table 10-4: Summary of the Issues Raised by the I&APs	44
Table 11-1: Population by sex, 1996-2016	47
Table 11-2: Highest level of education by population group type for persons aged 20 years and above, 2016	48
Table 13-1: Summary of Potential Environmental Impacts Associated with the Proposed Project ...	67
Table 13-2: Anticipated impacts for the proposed Tariva PRA	68
Table 14-1: Criteria for Assessing Significance of Impacts	81

List of Figures

Figure 2-1: Overview the Environmental Impact Assessment Process	4
Figure 4-1: Locality maps	11
Figure 5-1: Layout Map.....	15
Figure 5-2: Prospecting Right Application Area	22
Figure 9-1: Geology of the prospecting area.....	35
Figure 10-1: Integrated EIA and Stakeholder Engagement Process	38
Figure 10-2: Affected and Adjacent Properties	41
Figure 11-1: Proportions of men and women in Nama Khoi LM.....	48
Figure 11-2: Location of the Project Area within the Northern Cape Province	50

Figure 11-3: Average Monthly Rainfall 51

Figure 11-4: Average Temperature 52

Figure 11-5: Topography 53

Figure 11-6: Geology of the application area and its surroundings..... 54

Figure 11-7: Biomes 55

Figure 11-8: Bioregions 56

Figure 11-9: Vegetation with Threatened Ecosystems 57

Figure 11-10:Vegetation with Threatened Ecosystems Status 58

Figure 11-12: Critical Biodiversity Areas (CBAs)..... 59

Figure 11-14:Groundwater Recharge 63

Figure 11-15:Groundwater Quality..... 64

Figure 11-14: Water Management Area and Quaternary Catchment Areas..... 65

Disclaimer

The opinions expressed in this Report have been based on the information supplied to Ndi Geological Consulting Services (Pty) Ltd by Tariva Projects (Pty) Ltd (Tariva). The opinions in this Report are provided in response to a specific request from Tariva to do so. Ndi Geological Consulting Services (Pty) Ltd has exercised all due care in reviewing the supplied information. Whilst Ndi Geological Consulting Services (Pty) Ltd has compared key supplied data with expected values, the accuracy of the results and conclusions from the review are entirely reliant on the accuracy and completeness of the supplied data. Ndi Geological Consulting Services (Pty) Ltd does not accept responsibility for any errors or omissions in the supplied information and does not accept any consequential liability arising from commercial decisions or actions resulting from them. Opinions presented in this report apply to the site conditions and features as they existed at the time of Ndi Geological Consulting Services (Pty) Ltd.'s investigations, and those reasonably foreseeable. These opinions do not necessarily apply to conditions and features that may arise after the date of this Report, about which Ndi Geological Consulting Services (Pty) Ltd had no prior knowledge nor had the opportunity to evaluate.

List of abbreviations

CA:	Competent Authority
CRR:	Comments and Responses Register
DFFE:	Department of Forestry, Fisheries and the Environment
DMRE:	Department of Mineral Resources and Energy
DMS:	Dense Media Separation
DWS:	Department of Water and Sanitation
EA:	Environmental Authorisation
EAP:	Environmental Assessment Practitioner
EIA:	Environmental Impact Assessment
EIAR:	Environmental Impact Assessment Report
EMPr:	Environmental Management Programme
GDP:	Gross Domestic Product
I&APs:	Interested and Affected Parties
IDP:	Integrated Development Plan
IWUL:	Integrated Water Use Licence
LM:	Local Municipality
Mamsl:	Meters above mean sea level
MPRDA:	Mineral and Petroleum Resources Development Act, 2002 (Act 28 of 2002)
NEM: WA:	National Environmental Management: Waste Act, 2008 (Act 59 of 2008)
NEMA:	National Environmental Management Act, 1998 (Act 107 of 1998)
NFEPA:	National Freshwater Ecosystems Priority Areas
PAIA:	Promotion of Access to Information Act (Act No. 2 of 2000)
PHRA:	Provincial Heritage Resources Agency
PoS:	Plan of Study
PPE:	Personal Protective Equipment

SAHRA:	South African Heritage Resources Agency
SCC:	Species of Conservation Concern
SDF:	Spatial Development Framework
WMA:	Water Management Area
WML:	Waste Management Licence



mineral resources

Department:
Mineral Resources
REPUBLIC OF SOUTH AFRICA

SCOPING REPORT

FOR LISTED ACTIVITIES ASSOCIATED WITH THE PROPOSED PROSPECTING OF MANGANESE, IRON ORE, COPPER, ZINC, NICKEL, GYPSUM, URANIUM, DIAMONDS AND PHOSPHATE, NORTHERN CAPE PROVINCE - NC30/5/1/1/2/14686PR.

SUBMITTED FOR ENVIRONMENTAL AUTHORIZATIONS IN TERMS OF THE NATIONAL ENVIRONMENTAL MANAGEMENT ACT, 1998 AND THE NATIONAL ENVIRONMENTAL MANAGEMENT WASTE ACT, 2008 IN RESPECT OF LISTED ACTIVITIES THAT HAVE BEEN TRIGGERED BY APPLICATIONS IN TERMS OF THE MINERAL AND PETROLEUM RESOURCES DEVELOPMENT ACT, 2002 (MPRDA) (AS AMENDED).

NAME OF APPLICANT	Tariva Projects (Pty) Ltd
TEL NO	2025/081090/07
FAX NO:	N/A
POSTAL ADDRESS	C8 Aalwyn Street, Williston, 8920
PHYSICAL ADDRESS	C8 Aalwyn Street, Williston, 8920
FILE REFERENCE NUMBER SAMRAD	NC30/5/1/1/2/14686PR

IMPORTANT NOTICE

In terms of the Mineral and Petroleum Resources Development Act (Act 28 of 2002 as amended), the Minister must grant a Prospecting or Mining Right if among others the mining “will not result in unacceptable pollution, ecological degradation or damage to the environment”.

Unless an Environmental Authorisation can be granted following the evaluation of an Environmental Impact Assessment and an Environmental Management Programme report in terms of the National Environmental Management Act (Act 107 of 1998) (NEMA), it cannot be concluded that the said activities will not result in unacceptable pollution, ecological degradation or damage to the environment.

In terms of section 16(3)(b) of the EIA Regulations, 2014, any report submitted as part of an application must be prepared in a format that may be determined by the Competent Authority and in terms of section 17 (1) (c) the competent Authority must check whether the application has considered any minimum requirements applicable, or instructions or guidance provided by the competent authority to the submission of applications.

It is therefore an instruction that the prescribed reports required in respect of applications for an environmental authorisation for listed activities triggered by an application for a right or permit are submitted in the exact format of, and provide all the information required in terms of, this template. Furthermore, please be advised that failure to submit the information required in the format provided in this template will be regarded as a failure to meet the requirements of the Regulation and will lead to the Environmental Authorisation being refused.

It is furthermore an instruction that the Environmental Assessment Practitioner must process and interpret his/her research and analysis and use the findings thereof to compile the information required herein. (Unprocessed supporting information may be attached as appendices). The EAP must ensure that the information required is placed correctly in the relevant sections of the Report, in the order, and under the provided headings as set out below, and ensure that the report is not cluttered with un-interpreted information and that it unambiguously represents the interpretation of the applicant.

OBJECTIVE OF THE SCOPING PROCESS

- 1) The objective of the scoping process is to, through a consultative process—
 - (a) identify the relevant policies and legislation relevant to the activity;
 - (b) motivate the need and desirability of the proposed activity, including the need and desirability of the activity in the context of the preferred location;
 - (c) identify and confirm the preferred activity and technology alternative through an impact and risk assessment and ranking process;
 - (d) identify and confirm the preferred site, through a detailed site selection process, which includes an impact and risk assessment process inclusive of cumulative impacts and a ranking process of all the identified alternatives focusing on the geographical, physical, biological, social, economic, and cultural aspects of the environment;
 - (e) identify the key issues to be addressed in the assessment phase;
 - (f) agree on the level of assessment to be undertaken, including the methodology to be applied, the expertise required as well as the extent of further consultation to be undertaken to determine the impacts and risks the activity will impose on the preferred site through the life of the activity, including the nature, significance, consequence, extent, duration and probability of the impacts to inform the location of the development footprint within the preferred site; and
 - (g) identify suitable measures to avoid, manage, or mitigate identified impacts and to determine the extent of the residual risks that need to be managed and monitored.
-

1 Project background

Tariva Consultancy (Pty) Ltd (Tariva) applied for a Prospecting Right (PR) from the Department of Mineral Resources and Energy for the proposed prospecting of Copper, Lead, Tungsten, Zinc, Lithium, Sillimanite, Feldspar, Barite, Diamond (General) and Silver, Northern Cape Province - NC30/5/1/1/2/14686PR. The proposed prospecting project will cover an area of 15582.80 hectares and is located approximately 53km SW of Port Nolloth and 34 km NW of Springbok in the Namakwa District Municipality, Northern Cape Province of South Africa.

Literature survey and historical mining conducted on the proposed prospecting area led to the identification of Copper, Lead, Tungsten, Zinc, Lithium, Sillimanite, Feldspar, Barite, Diamond (General) and Silver deposits potential on the Remaining Extent of Harras No.182, Portion 2 of Stryger Kraal No.138, Remaining Extent and Portion 1 of Nombies No. 185, Brandkop No.658, Vleikol No. 661, and Styger Kraal No. 660, located approximately 20 km southwest of Steinkopf and 33 km northwest of Springbok in the Namakwa District Municipality. Tariva is therefore applying for a PR in terms of the Mineral and Petroleum Resources Development Act, 2002 (Act No. 22 of 2002) (MPRDA) from the Department of Mineral Resources and Energy Northern Cape Province (DMRE) Regional Office for Copper, Lead, Tungsten, Zinc, Lithium, Sillimanite, Feldspar, Barite, Diamond (General) and Silver deposits potential on the Remaining Extent of Harras No.182, Portion 2 of Stryger Kraal No.138, Remaining Extent and Portion 1 of Nombies No. 185, Brandkop No.658, Vleikol No. 661, and Styger Kraal No. 660 prospecting. Before the PR will be granted, Tariva must also undertake an Environmental Authorisation (EA) and Waste Management Licence (WML) processes in terms of the National Environmental Management Act (Act No. 107 of 1998) (NEMA) and the National Environmental Management: Waste Act (Act No. 59 of 2008) (NEM: WA). Since the proposed prospecting project triggers activities listed in Listing Notice 1 and 2 of the NEMA, a full Environmental Impact Assessment (EIA) including scoping and impact assessment phases will be required per the requirements of NEMA Government Notice Regulation (GNR) 982 (as amended by GNR325 of 7 April 2017 and 21 June 2021). The Department of Forestry, Fisheries and the Environment (DFFE) has identified the need for the alignment of environmental authorisations and has promulgated a single environmental management system under NEMA whereby the DMRE has become the competent authority for the authorisation of mining-related projects under the NEMA Environmental Impact Assessment (EIA) Regulations. This will result in simultaneous decisions in terms of NEMA and other environmental management Acts. The competent authority for the EA/WML process is the DMRE.

Tariva appointed Ndi Geological Consulting Services (Pty) Ltd (Ndi Geological) as the independent Environmental Assessment Practitioner (EAP) to facilitate the EA/WML process for the proposed manganese, iron ore, other minerals such as copper, zinc, nickel, gypsum, uranium, diamond and phosphate ore prospecting project.

Before an EAP submits a final report, they must have given registered I&APs access to, and an opportunity to comment on the report prior to the submission of the final report to the competent authority for approval. The registered I&APs will be provided with an opportunity to review and comment on this draft Scoping Report and the draft Impact Assessment Report once the Scoping Report has been finalised and approved by the DMRE.

The stakeholder engagement process is conducted in terms of NEMA (as amended) which provides clear guidelines for stakeholder engagement during an EIA, as part of the EA/WML process. One of the general objectives of integrated environmental management set out in Section 23(2) of NEMA is to ensure the *“adequate and appropriate opportunity for public participation in decisions that may*

affect the environment". The stakeholder engagement process is primarily aimed at affording stakeholders and Interested and Affected Parties (I&APs) the opportunity to gain an understanding of the project. In addition, the purpose of consultation with the landowners, affected parties and communities is to provide them with the necessary information about the proposed project so that they can make informed decisions as to whether and to which degree the project will affect them. The purpose of consultation with the stakeholders and I&APs is to provide the competent authority with the necessary information for them to make informed decisions.

Before an EAP submits a final report, they must have given registered I&APs access to, and an opportunity to comment on the report prior to the submission of the final report to the competent authority for approval. The registered I&APs will be provided with an opportunity to review and comment on this draft Scoping Report and the Impact Assessment Report once the Scoping Report has been finalised and approved by the DMRE.

The reports and documentation for the integrated EA/WML application process will be compiled and finalised for submission to the DMRE for the EA/WML in terms of the NEMA for consideration and decision making. The DMRE will consult with other government authorities as required in terms of Section 24(K) of the NEMA.

2 Purpose and context of this document

The project triggers activities listed in terms of Listing Notice 1, 2 and 3 of the NEMA (as amended) and will require an EA) from the DMRE. The proposed slimes dams will trigger activities listed in GNR 921 (Category B) NEM: WA and will therefore require a WML from the DMRE. An integrated application for an EA and WML will be conducted where a full Environmental Impact Assessment (EIA) including Scoping and Impact Assessment will be followed as stipulated in GNR 326 of the NEMA and GNR921 of the NEM: WA.

- This document serves as the draft Scoping Report for the first phase of the overall EIA process and includes the following objectives as a minimum:
- To establish the legal framework relevant to the proposed project;
- To identify and engage with Interested and Affected Parties (I&APs) and allow for adequate participation in the process;
- To assess the receiving environment in terms of current state and determine potential positive or negative impacts which may result due to the proposed development;
- To consider alternatives for achieving the project's objectives;
- To identify significant issues to be investigated further during the execution of the EIA phase; and
- To determine the scope of the EIA phase, specialist studies, public participation, assessment of impacts and alternatives; and allow for informed decision-making regarding the EIA process.
- .

2.1 Integrated Environmental Authorisation and Waste Management Licence Application Process

The first Phase of the EA/WML application process is the scoping phase, which will inform the impact assessment phase. This phase provides I&APs an opportunity to provide the EAP with issues and concerns with respect to the proposed project to inform the technical studies so that they can evaluate these concerns during the impact assessment phase of the project.

This Scoping Report provides a description of the proposed project and sets out the proposed scope of the EIA and EMP_r that will be undertaken for the proposed project. This includes alternatives that will be evaluated for various aspects of the project, the anticipated potential environmental impacts, issues raised by stakeholders, the specialist studies that will be undertaken including the terms of reference of the specialist studies, and the qualifications and experience of the study team.

Stakeholder engagement is a key element of the environmental decision-making process, and stakeholder engagement forms part of the scoping phase as well as the impact assessment phase.

The Draft Scoping Report will be made available for public review before submission to DMRE for decision making. All the comments received will be captured and addressed where feasible in the final Scoping Report as well as the EIAR/EMP_r Report.

Figure 2.1 provides an illustration of the proposed EIA process that will be followed.

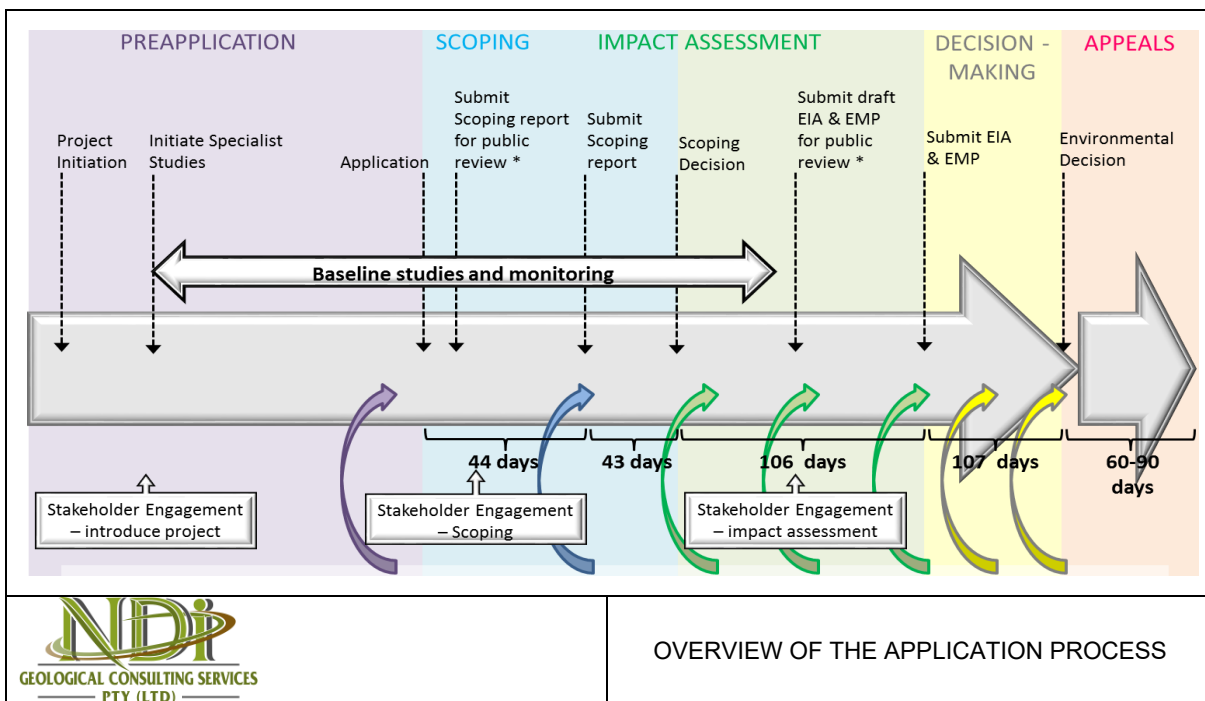


Figure 2-1: Overview the Environmental Impact Assessment Process

2.2 Report Index in Relation to the NEMA Regulations

Regulation 2, Appendix 2 of GNR 982, published in terms of NEMA stipulates the minimal requirements and issues that need to be addressed in the Scoping Report. This report strives to address all these requirements as per regulations. Table 2-1 indicates the regulations that have been addressed and the section of the Scoping Report where these requirements can be found.

Table 2-1: Requirements of Regulation 2 of GNR 982

Section of the EIA Regulations, 2014	Description of EIA Regulations Requirements for Scoping Reports	Section
Appendix 2 (a)	Details of – the EAP who prepared the report; and the expertise of the EAP, including a curriculum vitae	Section 3
Appendix 2 (b)	The location of the activity, including – The 21-digit Surveyor General code of each cadastral land parcel; Where available, the physical address and farm name; Where the required information in items (i) and (ii) is not available, coordinates of the boundary of the property or properties.	Section 4 Figure 4-1
Appendix 2 (c)	A plan which locates the proposed activity or activities applied for at an appropriate scale, or, if it is – A linear activity, a description and coordinates of the corridor in which the proposed activity or activities is to be undertaken; or On land where the property has not been defined, the coordinates within which the activity is to be undertaken; or.	Figure 5-1
Appendix 2 (d)	A description of the scope of the proposed activity, including – All listed and specified activities triggered; A description of the activities to be undertaken, including associated structures and infrastructure.	Section 5
Appendix 2 (e)	A description of the policy and legislative context within which the development is proposed including an identification of all legislation,	Section 6

Section of the EIA Regulations, 2014	Description of EIA Regulations Requirements for Scoping Reports	Section
	policies, plans, guidelines, spatial tools, municipal development planning frameworks and instruments that are applicable to this activity and are to be considered in the assessment process.	
Appendix 2 (f)	A motivation for the need and desirability for the proposed development including the need and desirability of the activity in the context of the preferred location.	Section 7
Appendix 2 (g)	A full description of the process followed to reach the proposed preferred activity, site and location within the site, including- Details of all alternatives considered; Details of the public participation process undertaken in terms of regulation 41 of the Regulations, including copies of the supporting documents and inputs; A summary of the issues raised by interested and affected parties, and an indication of the manner in which the issues were incorporated, or the reasons for not including them; The environmental attributes associated with the alternatives focusing on the geographical, physical, biological, social, economic, heritage and cultural aspects; The impacts and risks identified for each alternative, including the nature, significance, consequence, extent, duration, and probability of the impacts, including the degree to which the impacts- (aa) can be reversed; (bb) may cause irreplaceable loss of resources; and (cc) can be avoided, managed, or mitigated. The methodology used in determining and ranking the nature, significance, consequences, extent, duration and probability of potential environmental impacts and risks associated with the alternatives; Positive and negative impacts that the proposed activity and alternatives will have on the environment and on the community that may be affected focusing on the geographic, physical, biological, social, economic, heritage and cultural aspects; The possible mitigation measures that could be applied and level of residual risk; The outcome of the site selection matrix; If no alternatives, including alternative locations for the activity were investigated, the motivation for not considering such and; A concluding statement indicating the preferred alternatives, including preferred location of the activity.	Section 9
		Section 10
		Table 10-6
		Section 11
		Section 13
		Section 14
		Section 13
Section 13		
Section 17 Section 18		
Section 19		

Section of the EIA Regulations, 2014	Description of EIA Regulations Requirements for Scoping Reports	Section
Appendix 2 (h)	<p>A plan of study for undertaking the environmental impact assessment process to be undertaken including-</p> <p>A description of the alternatives to be considered and assessed within the preferred site, including the option of not proceeding with the activity;</p> <p>A description of the aspects to be assessed as part of the environmental impact assessment process;</p> <p>Aspects to be assessed by specialists;</p> <p>A description of the proposed method of assessing the environmental aspects, including a description of the proposed method of assessing the environmental aspects including aspects to be assessed by specialists;</p> <p>A description of the proposed method of assessing duration and significance;</p> <p>An indication of the stages at which the competent authority will be consulted;</p> <p>Particulars of the public participation process that will be conducted during the environmental impact assessment process;</p> <p>A description of the tasks that will be undertaken as part of the environmental impact assessment process;</p> <p>Identify suitable measures to avoid, reverse, mitigate or manage identified impacts and to determine the extent of the residual risks that need to be managed and monitored.</p>	Section 20
Appendix 2 (i)	<p>An undertaking under oath or affirmation by the EAP in relation to-</p> <p>The correctness of the information provided in the report;</p> <p>The inclusion of the comments and inputs from stakeholders and interested and affected parties; and</p> <p>Any information provided by the EAP to interested and affected parties and any responses by the EAP to comments or inputs made by interested and affected parties.</p>	Section 21
Appendix 2 (j)	<p>An undertaking under oath or affirmation by the EAP in relation to the level of agreement between the EAP and interested and affected parties on the plan of study for undertaking the environmental impact assessment.</p>	Section 22
Appendix 2 (k)	<p>Where applicable, any specific information required by the competent authority.</p>	Section 20.10
Appendix 2(l)	<p>Any other matter in terms of Section 24(4)(a) and (b) of the NEMA</p>	Section 20.10.3

3 Contact Person and Correspondence

Ndi Geological Consulting Services (Pty) Ltd has been appointed by Tariva as the independent Environmental Assessment Practitioner (EAP) to undertake the necessary environmental authorisation process and associated stakeholder engagement process to meet the requirements of NEMA and NEM: WA.

3.1 Details of the EAP who prepared the report

The EAP involved in the compilation of this Scoping Report and contact details are provided in Table 3-1.

Table 3-1: EAP Contact Details

EAP Name	Contact Number	Fax Number	Email Address
Ndivhudzannyi Mofokeng	0610173302	N/A	atshidzaho@gmail.com

3.2 Expertise of the EAP

3.2.1 Qualifications of the EAP

The qualifications of the EAP are provided for in Table 3-2 below, and copies of the qualifications are provided in Appendix B.

Table 3-2: EAP Qualifications

EAP Name	Qualifications	Professional registration	Years' Experience
Ndivhudzannyi Mofokeng	BSc (Hons) Earth Sciences in Mining and Environmental Geology	EAPASA Reg Number 2020/1554 GSSA Prof Reg	14

3.2.2 Summary of EAPs experience

The EAP, Mrs Ndivhudzannyi, is registered (EAPASA Reg Number 2020/1554) with a BSc (Hons) Earth Sciences, majoring in Mining and Environmental Geology. She is a self-motivated and hardworking Geologist with 14 years of experience in environmental, mining exploration, open-cast work and consulting in the mining industry. She has proven leadership skills from supervising exploration rigs (Reverse Circulation and Percussion Drilling). Proven field experience in exploration, i.e. mapping, borehole logging, borehole sampling, sample preparation for laboratory analysis, and supervisory duties in the field. Her responsibilities involve, but are not limited to, managing all Environmental matters: Environmental Impact Assessment and Environmental Management Programme, Environmental Authorisations, Environmental Auditing & Risk Assessment, Mine Closure & Rehabilitation, and conducting & reviewing Environmental specialists' studies. Ndivhudza also has experience in writing geological reports, including Prospecting Work Programmes and Mining Work Programmes, Environmental Management Plans, handling Department of Mineral Resources and Energy documents in general, like the submission of Mining & Prospecting Right Applications and Renewals. Please refer to Appendix 2 for a copy of the EAP's Curriculum Vitae and Professional Registration Certificate.

4 Project Location

4.1 Property Description

The description of the affected property is provided in Table 4-1 and a map showing the affected property is provided in Figure 4-1.

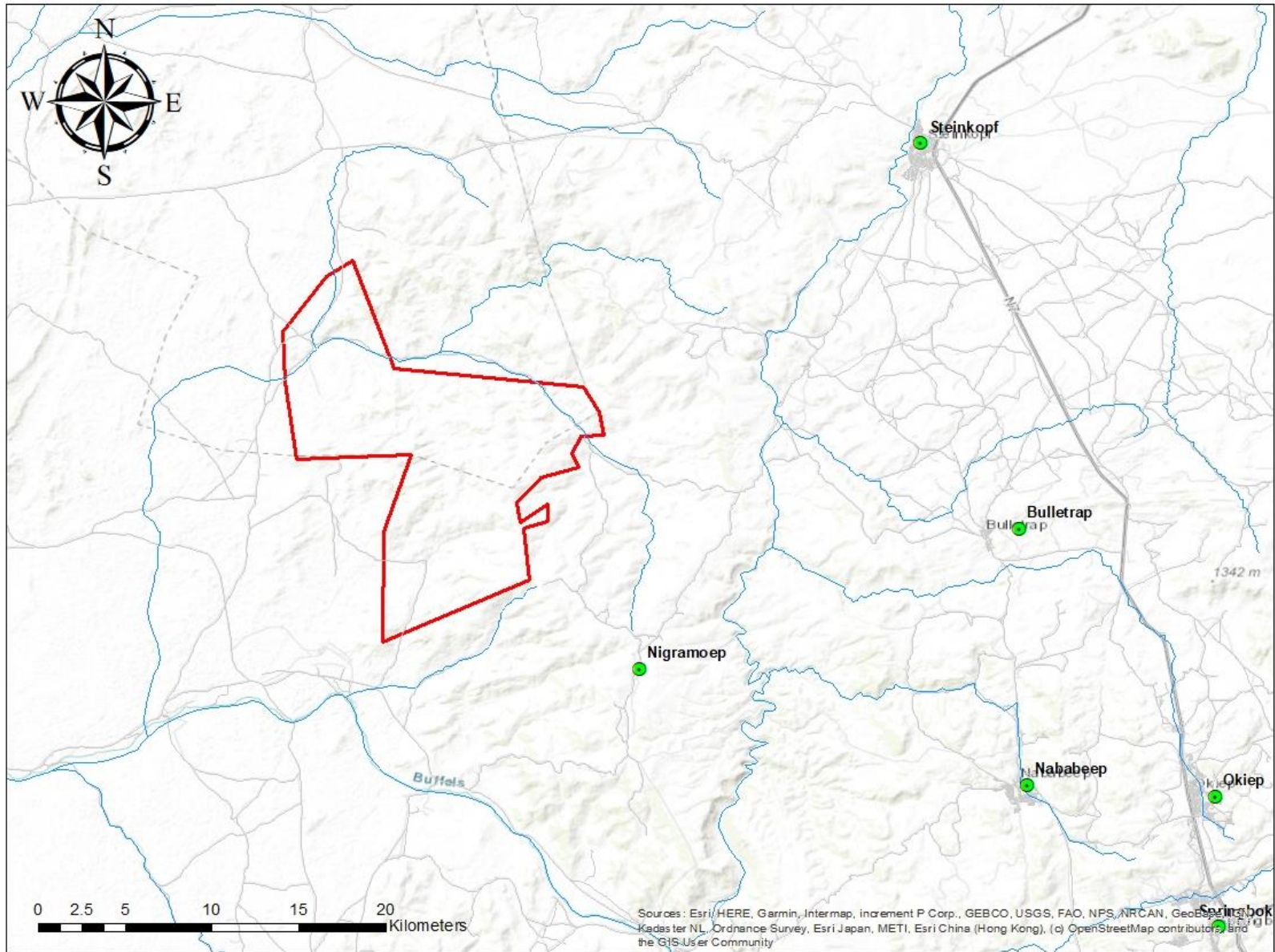
Table 4-1: Description of Properties affected by the Prospecting Project

Farm Name:	Remaining Extent of Harras No.182, Portion 2 of Stryger Kraal No.138, Remaining Extent and Portion 1 of Nombies No. 185, Brandkop No.658, Vleikol No. 661, and Styger Kraal No. 660.		
Application area (Ha)	15582.80		
Magisterial district:	Namakwaland		
Distance and direction from nearest town	The proposed prospecting area is approximately 53km SW of Port Nolloth and 34 km NW of Springbok, Northern Cape Province.		
21-digit Surveyor General Code for each farm portion	Farm Name	Portion	21 SG Code
	Harras no. 182	Remaining extent	C0530000000018200000
	Styger kraal no. 660	Farm 660	C0530000000006600000
	Styger kraal no. 138	Portion 2	C0530000000013800002
	Vleikol no. 661	Farm 661	C0530000000006610000
	Nombies no. 185	Portion 1	C0530000000018500001
		RE/185	C0530000000018500000
	Brandkop no. 658	Farm 658	C05300000000065800000

4.2 Locality map

The proposed prospecting area is approximately 53km SW of Port Nolloth and 34 km NW of Springbok, in the Northern Cape Province.

A copy of the locality map is provided in Appendix 3.



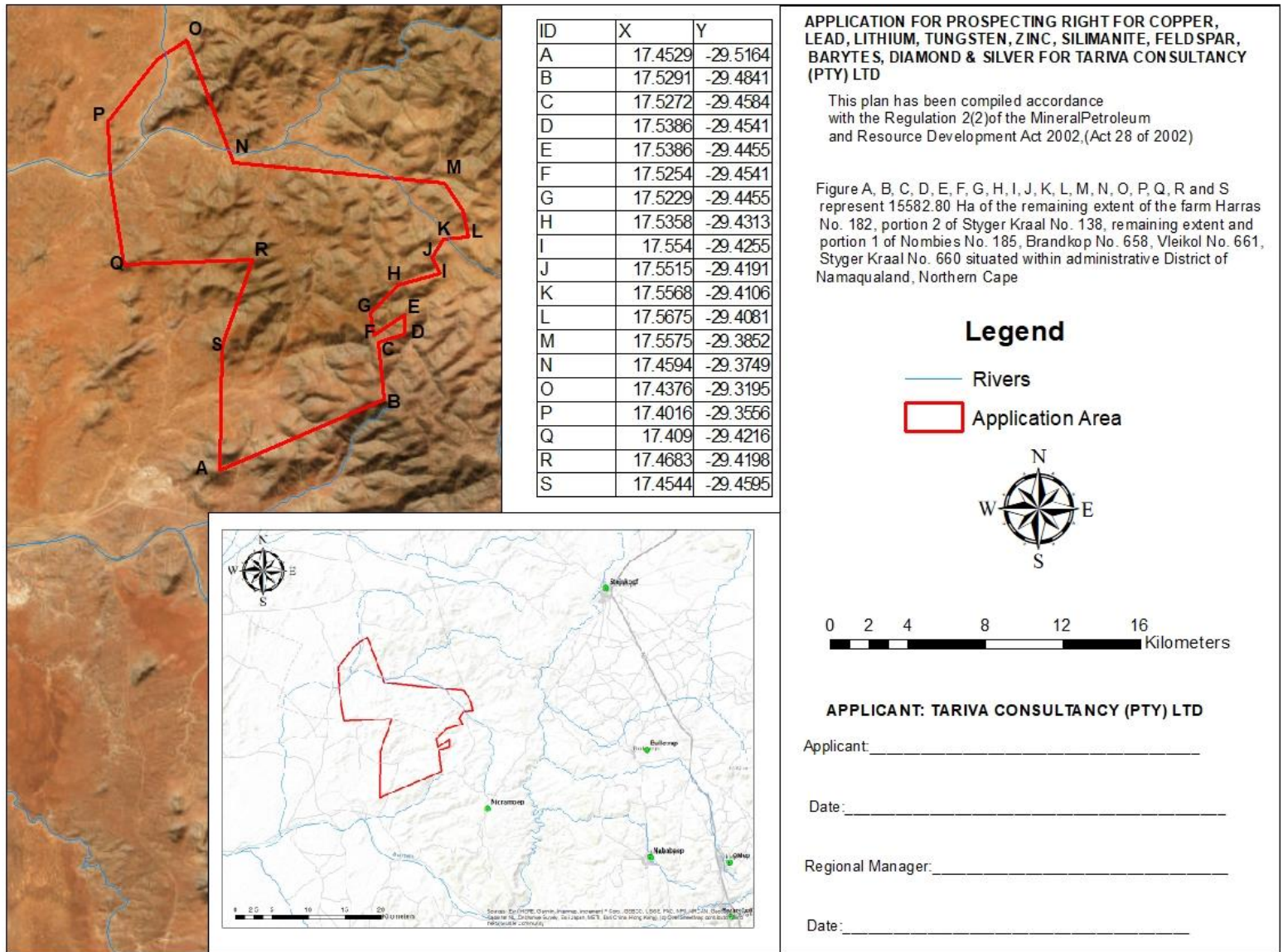


Figure 4-1: Locality maps

5 Project description

5.1 Overview

This prospecting will consist of non-invasive and invasive (drilling and sampling) activities. The review of available information that exists over the area of interest will be undertaken by means of conducting a literature review from satellite images and other available information.

Prospecting will be conducted over a period of five years and will be categorised into phases, wherein phase 1 will be a desktop study and geological mapping, followed by RC drilling and bulk sampling in phase 2. Phase 3 will be analytical desktop studies. The machines and vehicles that will be used have been proven to be trusted to carry out the prospecting activities optimally. These machines and vehicles make use of hydrocarbon fuels such as diesel, petrol and oil.

5.2 Phase 1 (Literature Review)

Existing data on the area of study with relation to the topography, geology, mineralogy, geophysics, hydrology, etc. will be analysed. This data will aid in determining the amount of potential that the area carries in terms of Copper, Lead, Tungsten, Zinc, Lithium, Sillimanite, Feldspar, Barite, Diamond (General) and silver mineralisation and the factors that affect it and its extraction thereof. The report that will be produced from this study will inform the next stage, which is geological mapping. The non-invasive prospecting work will take approximately six months and will compile the relevant data and observations from the recent and historical work done on site.

The deliverables will be a detailed report and maps highlighting areas with the best potential to contain Copper, Lead, Tungsten, Zinc, Lithium, Sillimanite, Feldspar, Barite, Diamond (General) and Silver. Once this information has been assessed in detail, it will be used to further develop and refine the ongoing prospecting activities. Aerial photographs and a high-resolution satellite image will be acquired for the prospecting right application, so that a target identification process using both desktop study and geological mapping. Both desktop study and geological mapping interpretations will be used to focus future prospecting activities. After the Desktop Study, a site geological mapping will be undertaken. This is a process of physically locating the manganese, iron ore, other minerals such as Copper, Lead, Tungsten, Zinc, Lithium, Sillimanite, Feldspar, Barite, Diamond (General) and silver ore body outcrop while obtaining detailed information about it. This information includes the strike and dip of the outcrop, the colour, the grain size and shape, amongst others. The result of this stage will be a detailed geological map of the farm, which will be correlated with the other maps obtained during the desktop study.

5.3 Phase 2 (Drilling) and Trenching

Positive results from the geological mapping and reconnaissance phase will trigger the commencement of Phase 2, which comprises the detailed exploration and resource definition stage. Within this phase, the principal activity will be a structured drilling programme consisting of twenty (20) reverse circulation (RC) drill holes and four (4) diamond core drill holes. The final positioning of these boreholes will be determined through further ground-truthing, structural interpretation, and geophysical validation to ensure optimal targeting of mineralised zones. All boreholes are anticipated to be drilled to an approximate depth of 30 metres, subject to subsurface geological conditions and mineral continuity.

This drilling programme will provide the primary subsurface dataset required to evaluate the grade, thickness, continuity, and spatial distribution of key commodities, including Copper (Cu), Lead (Pb), Tungsten (W), Zinc (Zn), Lithium (Li), Sillimanite, Feldspar, Barytes, alluvial diamonds, and Silver

(Ag). The results obtained will further inform preliminary assessments of mining and processing methods, metallurgical characteristics, beneficiation potential, and associated cost structures, thereby contributing directly to the determination of the project's economic viability.

In addition to drilling, bulk sampling will be undertaken within the drilling phase where mineralisation is sufficiently developed and accessible, particularly in near-surface, weathered, or alluvial zones identified through drilling and surface investigation results. Bulk samples will be collected in representative volumes to enable robust grade validation, density determination, metallurgical test work, and assessment of ore variability and recoverability. This will significantly enhance confidence in mineral continuity and support early-stage economic evaluation of selected targets.

Strict Quality Assurance and Quality Control (QA/QC) procedures will be implemented throughout the drilling and bulk sampling programme, including systematic sampling protocols, chain-of-custody controls, calibration of analytical results, and verification of both historical and newly acquired datasets. Detailed geological logging, secure data management systems, and controlled sample handling procedures will be maintained to ensure the integrity, accuracy, and reliability of all exploration data used for interpretation and resource evaluation.

Within Phase 2, trenching and pitting will also be undertaken in shallow or structurally controlled zones where mineralisation is expected to be near surface or exposed. Concurrently, mineralogical and metallurgical test work will be conducted on representative samples to determine ore characteristics, processing behaviour, and recovery potential. All geological, geochemical, geophysical, drilling, trenching, and bulk sampling data will be progressively integrated into a three-dimensional geological and resource model to support interpretation and potential resource estimation.

Data interpretation and resource modelling will be continuously refined as new information becomes available, allowing for the progressive conversion of exploration results into inferred mineral resources where sufficient geological confidence is achieved. Environmental management obligations will be implemented through an Environmental Management Programme (EMPR), ensuring compliance with applicable legislation and promoting progressive rehabilitation, environmental protection, and responsible land stewardship throughout all exploration activities.

5.4 Phase 3: Analytical desktop studies and decision making

During the final stage of prospecting, all data will be compiled, interpreted, summarized evaluated and put into a final report. The appointed project geologist monitors the programme, consolidates and processes the data and amends the programme depending on the results. This is a continuous process throughout the programme and continues even when no prospecting is done on the ground.

Each physical phase of prospecting is followed by desktop studies involving the interpretation and modelling of all data gathered. These studies will determine the way the work programme is to proceed in terms of activity, quantity, resources, expenditure and duration. This stage involves a lot of expertise in fields such as prospecting, geohydrology, rock mechanics, statistical grade distribution, metallurgy, and finance, among others. The cost of executing this phase of the project is high, as this work is mostly outsourced.

All supporting infrastructure associated with the proposed prospecting activities will be confined to the identified Infrastructure Area as indicated on the project map. The current layout represents a preliminary planning framework developed with consideration of existing environmental sensitivity information, including identified Critical Biodiversity Areas (CBAs) and other readily identifiable environmental features prior to the undertaking of specialist investigations.

Planned activities and their locations are displayed in Figure 5-1

The final positioning and layout of infrastructure may be refined following the completion of the specialist studies. Should environmentally sensitive features, habitats, species of conservation concern, watercourses, or other environmental constraints be identified during the specialist assessment process, the infrastructure layout and associated activity areas will be amended accordingly to avoid or minimise potential environmental impacts wherever reasonably practicable.

The specialist findings and sensitivity mapping will therefore inform the final infrastructure placement, site planning, and mitigation measures to ensure alignment with the environmental management principles contained in the National Environmental Management Act (NEMA), including the precautionary approach and impact avoidance hierarchy.

All the supporting infrastructure will be located in the Infrastructure Area as displayed on the map. Should specialist studies find sensitive environmental features, the map will be amended to avoid environmental impacts. The map is an initial plan that has taken into consideration the critical biodiversity areas as well as other environmental features that are easily noticeable before specialist studies are conducted.

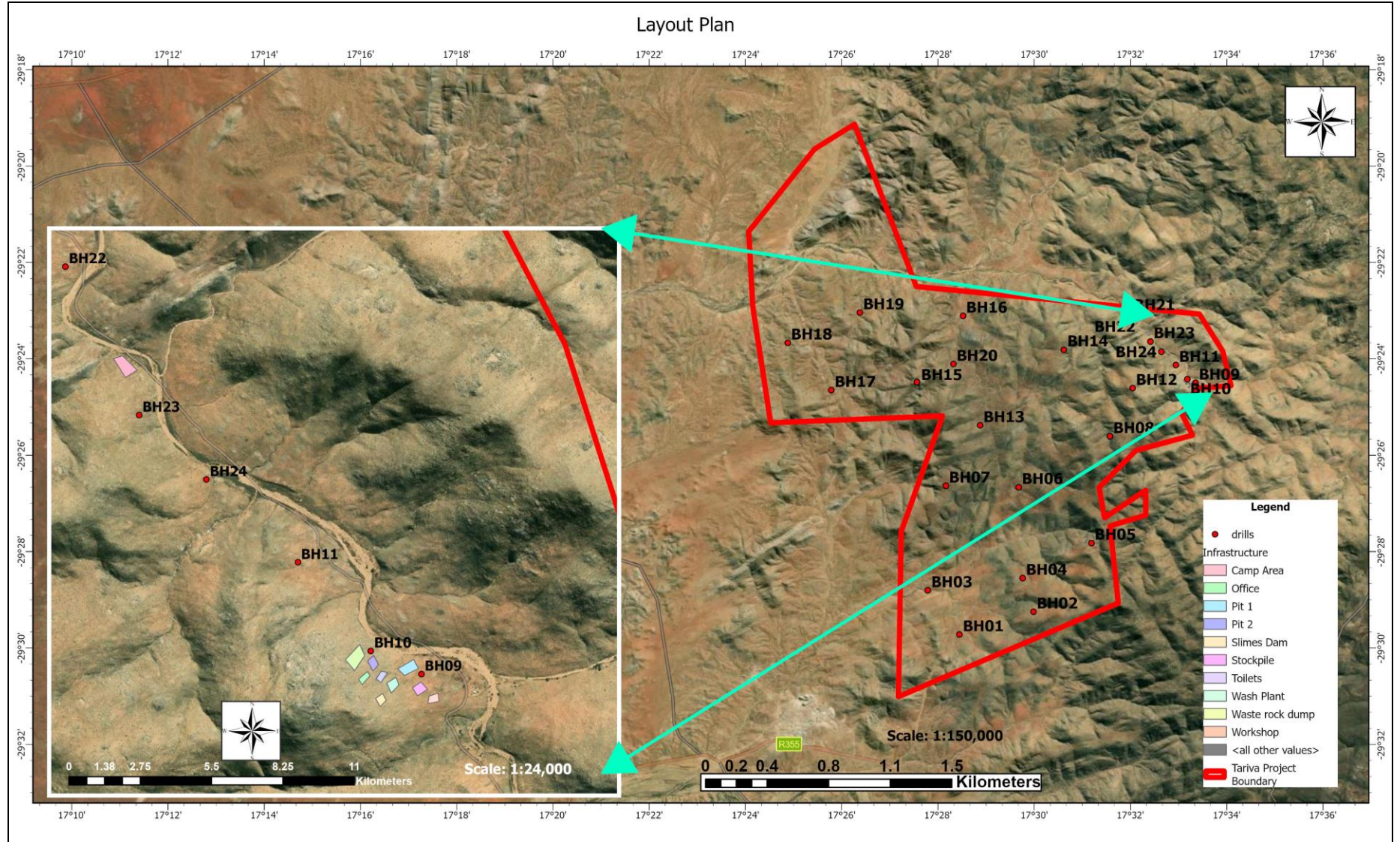


Figure 5-1: Layout Map

Table 5-1: Project Phases and Requirements

Phase	Type	Activities	Roles
1	Non-Invasive	Desktop Study including a literature survey of remotely sensed data and historic data	Qualified Geologists, Geophysicists
		Geological and Geophysical Mapping	Geologists, Geophysicists
		Geological and Geophysical Mapping	Geologists, Geophysicists
		Geochemical Sampling	Qualified Geologists, Labourers
		Setup Contractors	Project Manager, Site Supervisors
2	Invasive	RC & Core Drilling	Works Foreman, Labourers, Drilling Contractors
		Bulk Sampling	Works Foreman, Labourers, Drilling Contractors
		Sampling	Samplers, Geologists
		Laboratory Analysis of Samples	Geologists, Laboratory Technicians
		Rehabilitation	Contractors, Environmental Officers
3	Non-Invasive	Data Interpretation & Resource Modelling-Mineralogical & Metallurgical Test Work-Final Technical Evaluation & Reporting	Geologists, Mining Engineers
		Environmental Impact Assessment (EIA) and Environmental Management Plan (EMP) for Mining Right	Environmental Specialists, Geologists, Engineers, Accountants
		Feasibility Study and Investment Decision for Mining Right Application	Geologists, Mine Economists, Engineers, Accountants

5.5 Listed and specified activities

Section 16 of the MPRDA requires, upon request by the Minister, that an Environmental Management Programme (EMPr) be submitted, and that the applicant must notify and consult with Interested and Affected Parties (I&APs). Section 24 of the NEMA requires that listed activities, which may potentially affect the environment negatively, must obtain an environmental authorisation from a relevant authority before the activities may commence.

Such activities are listed under the EIA Regulations (2014 which have been amended in 2017 and 2021, and consist of:

- EIA Process (Government Notice Regulation (GNR) 982);
- Listing Notice 1 GNR 983 – Basic Assessment process,
- Listing Notice 2 GNR 984 – Scoping and EIA process;
- Listing Notice 3 GNR 985 – Activities in specific identified geographical areas only.

GNR 982, 983, 984 and 985 have been amended in 2017 and in 2021 through GNR 324, 325, 326 and 327, respectively.

The purpose of these regulations is to avoid negative impacts on the environment, and where these cannot be avoided, ensure the mitigation and management of the impacts to acceptable levels, while optimising positive environmental impacts.

The proposed prospecting, with bulk sampling activity, triggers activities listed in NEMA Listing Notices 1 and 2. Table 5-2 provides a summary of the identified NEMA-listed activities that will be triggered by the prospecting project.

Table 5-2: Applicable Activities

NAME OF ACTIVITY (E.g., For prospecting - drill site, site camp, ablution facility, accommodation, equipment storage, sample storage, site office, access route etc...etc...etc E.g., for mining, - excavations, blasting, stockpiles, discard dumps or dams, Loading, hauling and transport, Water supply dams and boreholes, accommodation, offices, ablution, stores, workshops, processing plant, storm water control, berms, roads, pipelines, power lines, conveyors, etc...etc...etc.)	Aerial extent of the Activity Ha or m ²	LISTED ACTIVITY (Mark with an X where applicable or affected).	APPLICABLE LISTING NOTICE (GNR 983, GNR 984 or GNR 985)	WASTE MANAGEMENT AUTHORISATION (Indicate whether an authorisation is required in terms of the Waste Management Act). (Mark with an X)
Prospecting Right Application in terms of Section 16 and Regulation 7 (1) of the Mineral and Petroleum Resources Development Act.	15582.80 ha	X	Activity 20 of GNR 983, as amended by GNR327	
Non-invasive Preparation Literature review and desktop studies Surface Mapping Airborne surveys and	15582.80 ha			

NAME OF ACTIVITY (E.g., For prospecting - drill site, site camp, ablution facility, accommodation, equipment storage, sample storage, site office, access route etc...etc...etc E.g., for mining, - excavations, blasting, stockpiles, discard dumps or dams, Loading, hauling and transport, Water supply dams and boreholes, accommodation, offices, ablution, stores, workshops, processing plant, storm water control, berms, roads, pipelines, power lines, conveyors, etc...etc...etc.)	Aerial extent of the Activity Ha or m ²	LISTED ACTIVITY (Mark with an X where applicable or affected).	APPLICABLE LISTING NOTICE (GNR 983, GNR 984 or GNR 985)	WASTE MANAGEMENT AUTHORISATION (Indicate whether an authorisation is required in terms of the Waste Management Act). (Mark with an X)
geophysical prospecting Determining sampling locations				
Vegetation Clearance	<20ha	X	Activity 27 of GNR 983, as amended by GNR327 Activity12 g (ii) of GNR 985, as amended by GNR324	
General Excavation of 2 trenches.	<1 ha (50m X 20m X 10m pits)	X	Activity 27 of GNR 983, as amended by GNR327 Activity19 of GNR 983, as amended by GNR327 Activity 19 of GNR 984, as amended by GNR325 Activity12 g (ii) of GNR 985, as amended by GNR324	
Processing Plant				
Ablution facility	<0.025 ha	X	Activity 25 of GNR 983, as amended by GNR327 Activity12 g (ii) of GNR 985, as amended by GNR324	
Topsoil Stockpile	<0.2 ha	X	Activity 27 of GNR 983, as amended by GNR327 Activity12 g (ii) of GNR 985, as amended by GNR324	
Access roads	0.5 ha	X	Activities 24, 27 of GNR 983, as amended by GNR327 Activities 14 g (ii) (ee) (gg) of GNR 985, as amended by GNR324 Activity12 g (ii) of GNR 985, as amended by GNR324	
Chemical storage	<0.025 ha	X	Activity 14 of GNR 983, as amended by GNR327 Activities 10 g (ee), (gg) of GNR 985, as amended by GNR324 Activity12 g (ii) of GNR 985, as amended by GNR324	

NAME OF ACTIVITY (E.g., For prospecting - drill site, site camp, ablution facility, accommodation, equipment storage, sample storage, site office, access route etc...etc...etc E.g., for mining, - excavations, blasting, stockpiles, discard dumps or dams, Loading, hauling and transport, Water supply dams and boreholes, accommodation, offices, ablution, stores, workshops, processing plant, storm water control, berms, roads, pipelines, power lines, conveyors, etc...etc...etc.)	Aerial extent of the Activity Ha or m ²	LISTED ACTIVITY (Mark with an X where applicable or affected).	APPLICABLE LISTING NOTICE (GNR 983, GNR 984 or GNR 985)	WASTE MANAGEMENT AUTHORISATION (Indicate whether an authorisation is required in terms of the Waste Management Act). (Mark with an X)
Diesel storage	<0.025 ha	X	Activity 14 of GNR 983, as amended by GNR327 Activities 10 g (ee), (gg) of GNR 985, as amended by GNR324 Activity 12 g (ii) of GNR 985, as amended by GNR324	
Fences	0.3ha	X	Activity 27 of GNR 983, as amended by GNR327 Activity 12 g (ii) of GNR 985, as amended by GNR324	
Office site	<0.025ha	X	Activity 27 of GNR 983, as amended by GNR327 Activity 12 g (ii) of GNR 985, as amended by GNR324	
Slimes dam	<0.1 ha	X	Activity 27 of GNR 983, as amended by GNR327 Activities 12 g (i), (ii), (iv) of GNR 985, as amended by GNR324	GNR 921 Category B (1, 5, 10)
Vehicle parking area	<0.2ha	X	Activity 27 of GNR 983, as amended by GNR327 Activity 12 g (ii) of GNR 985, as amended by GNR324	
Contractors' Camp	0.025 ha	X	Activity 27 of GNR 983, as amended by GNR327 Activity 12 g (ii) of GNR 985, as amended by GNR324	
Rehabilitation			Not Listed	
Dust Suppression			Not Listed	

5.6 Activities to be undertaken

5.6.1 Prospecting

Please refer to Sections 5.1 to 5.3 for a detailed description of the prospecting activities to be undertaken.

5.6.2 Accommodation

Accommodation for drillers will not be provided on-site, and all other persons will be accommodated in the nearby Port Nolloth town. Workers will be transported to and from the prospecting site daily. Night security staff will be employed once the equipment has been established on-site.

5.6.3 Water Supply

Water will be used for dust suppression and other non- production purposes. This water will either be obtained from the boreholes or underground. The Department of Water and Sanitation (DWS) will be contacted to seek their recommendation on the use of water:

- Regarding the Section 21(a) WUL for abstraction of groundwater;
- Regarding Schedule 1 water use where no WUL is required;
- Regarding Section 21(g) WUL Disposing of wastewater; and
- Regarding Section 21(b) WUL Storage of water

JoJo tanks will be used for water storage. The water from the JoJo tanks will be for potable use, processing and general use by personnel.

5.6.4 Power Supply

Diesel-powered vehicles and machinery will be used for the proposed project

5.6.5 Access Roads

There are various main and minor roads passing over the proposed project area. Some of these roads will be used to access the proposed prospecting project area. Where sites cannot be accessed via existing roads, a temporary access road (tracks) will be established.

5.6.6 Waste Management Areas

Hazardous waste

Hazardous waste to be generated includes mineral residue, hydrocarbon wastes (oil and liquid fuel wastes) and sewage waste. Hydrocarbon waste will be collected in drums for storage. The removal of the drums or any other appropriate receptacle will be undertaken by a registered waste disposal company, for disposal at a registered licensed waste disposal site. The drums will be placed on protected ground. Mineral residue will include muds and drilling chips generated during the drilling of the exploration boreholes. The mineral residue will be removed from the site and disposed of at a registered waste disposal site. Oil waste and liquid fuel waste include used oils from mine machinery and vehicles and diesel/petrol waste.

General Waste

General waste to be generated from the proposed project area will include domestic waste, which includes old food, polystyrene, old stationery, discarded Personal Protective Equipment (PPE) and old clothing generated from the drilling and campsites. General waste will be collected in drums and disposed of at a registered domestic waste disposal site.

Storage of Dangerous Goods (Hydrocarbons)

During the drilling activities, limited quantities of diesel fuel, oil and lubricants will be stored on site. The only dangerous good that will be stored in any significant amount will be the diesel fuel. No more than 30 m³ will be stored above ground in diesel storage tanks.

5.6.7 Stockpile Areas

The required stockpile areas will include:

- Tailings Stockpile Areas: Temporary stockpile areas will be required from where waste will be used for backfilling or hauled to waste rock dump areas; and
- Topsoil stockpile areas for the temporary storage of topsoil, which will be used for the rehabilitation of disturbed areas.

The Environmental Management Programme (EMPr) will be updated to include detailed topsoil handling and storage procedures consistent with recognised rehabilitation best practice for arid ecosystems.

The following measures will be incorporated into the EMPr:

- separate stripping and storage of topsoil and subsoil materials;
- restriction of topsoil stripping depths to suitable soil horizons;
- prevention of mixing between topsoil, subsoil, and waste material;
- replacement of topsoil on rehabilitated surfaces following backfilling and site reshaping;
- reduction of topsoil handling and storage durations where practicably possible;
- control of stockpile heights to reduce compaction and loss of soil capability;
- execution of erosion protection measures for stockpiled material; and
- progressive rehabilitation where feasible to reduce the extent and duration of disturbed areas.

Where temporary stockpiling is required, stockpile management measures including erosion control, stormwater diversion, and dust suppression will be implemented.

5.6.8 Temporary Site Offices

A temporary mobile site office area will be put up at the drill sites.

5.6.9 Sewage Management

Sewage waste will be generated from the campsite and drilling sites. Portable chemical toilets will be used for the management of sewage waste generated on-site.

5.6.10 Blasting

It is expected that blasting may be required as part of the bulk sampling.

The map in Figure 5-2 shows the plan contemplated in Regulation 2(2) of the Mineral and Petroleum Resources Development Act, 2002 (Act 28 of 2002) (MPRDA), depicting the land to which the application relates. The map also denotes the directly affected farms and the boundary coordinates of the application area.

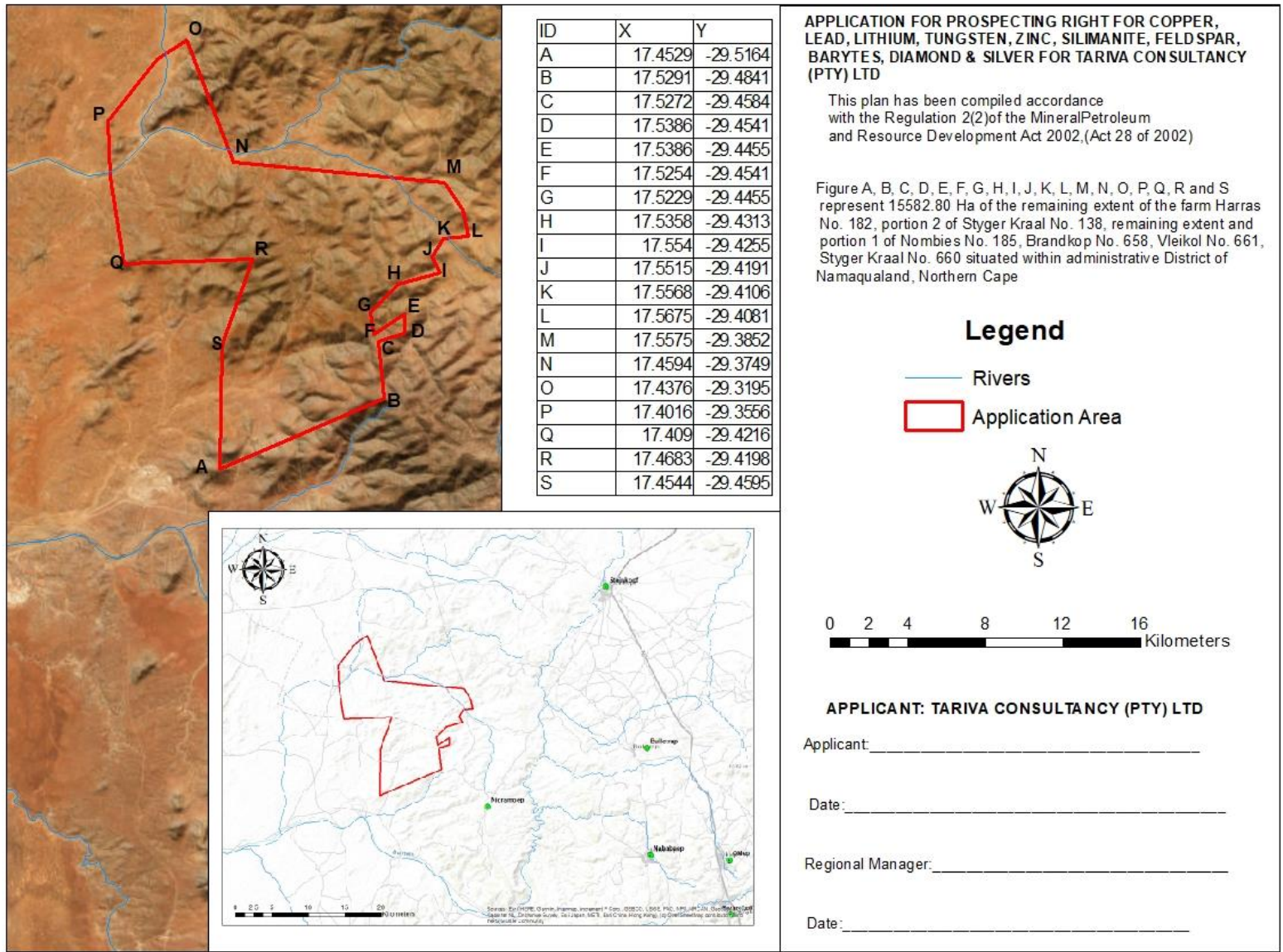


Figure 5-2: Prospecting Right Application Area

6 Policy and legislative context

Table 6-1 lists the applicable legislation, policies and guidelines identified as relevant to the proposed project. In addition, a description of how the proposed activity complies with and responds to the legislation and policy context is provided. This list is not exhaustive but rather represents an indication of the most applicable pieces of legislation relevant to the project.

Table 6-1: Policy and Legislative Context of Proposed Project

Legislation	Description and Relevance	Authority
Constitution of the Republic of South Africa, (No. 108 of 1996)	<p>Chapter 2 – bill of rights</p> <p>Section 24 – Environmental Rights</p> <p>The proposed activities shall be conducted in such a manner that significant environmental impacts are avoided, where significant impacts cannot all together be avoided, they will be minimised and mitigated in order to protect the environmental rights of South Africans</p>	N/A
Promotion of Access to Information Act (Act No. 2 of 2000) (PAIA)	<p>The Promotion of Access to Information Act (Act No. 2 of 2000) (PAIA) recognises that everyone has a right of access to any information held by the state and by another person when that information is required to exercise or protect any right. The purpose of the Act is to promote transparency and accountability in public and private bodies and to promote a society in which people have access to information that enables them to exercise and protect their right.</p> <p>The EIA/EMPr process to be undertaken in terms of the NEM: WA, NEMA and where required, the NWA, where the associated stakeholder consultation process will be aligned with the PAIA in the sense that all I&APs will be given an opportunity to register as an I&APs prior to the initiation of the project and all registered stakeholders will in turn be provided a fair opportunity to review and comment on any reports submitted to the competent authorities for decision making.</p>	N/A
Protection of Private Information Act 2021 (POPIA)	<p>The POPIA aims to promote protection of personal information. The EIA Regulations, 2014 require, inter alia, transparent disclosure of registered stakeholders and their comments. In terms of the EIA Regulations, 2014, stakeholders who submit comment, attend a meeting or request registration in writing are deemed registered stakeholders who must be added to the project stakeholder database. By registering, stakeholders are deemed to give their consent for relevant information (including contact details) to be processed and disclosed, in fulfilment of the requirements of the EIA Regulations, 2014 and the National Appeal Regulations, 2014.</p> <p>The stakeholder engagement process will comply with the requirements of the new Protection of Personal Information Act (POPIA) which came into effect on 1 July 2021.</p>	N/A
Minerals and Petroleum Resources Development Act 28 of 2002 (MPRDA)	<p>The Mineral and Petroleum Resources Development Act, 2002 (Act 28 of 2002) (MPRDA) makes provision for equitable access to and sustainable development of South Africa's mineral resources. The MPRDA requires that the environmental management principles set out in NEMA shall apply to all prospecting operations and serve as a guideline for the interpretation, administration and</p>	Department of Mineral Resources, Northern Cape

Legislation	Description and Relevance	Authority
	<p>implementation of the environmental requirements of NEMA.</p> <p>The MPRDA requires that a reconnaissance permission, prospecting right, mining right, mining permit, retention permit, technical corporation permit, reconnaissance permit, exploration right, production right, prospecting work programme; exploration work programme, production work programme, mining work programme, environmental management programme, or an environmental authorization issued in terms of the National Environmental Management Act, 1998, as the case may be, may not be amended or varied (including by extension of the area covered by it or by the addition of minerals or a share or shares or seams, mineralized bodies, or strata, which are not at the time the subject thereof) without the written consent of the Minister.</p> <p>Section 22 of the MPRDA, as amended by Section 18 of Act 49 of 2008</p> <p>The proposed project requires a Prospecting Right from the DMRE.</p>	Province
National Environmental Management Act (NEMA) (No. 107 of 1998)	<p>Section 24 – Environmental Authorisation (control of activities which may have a detrimental effect on the environment)</p> <p>Section 28 – Duty of care and remediation of environmental damage</p> <p>Environmental management principles will be incorporated into the EIA and EMP, which the applicant will be required to comply with to ensure that negative impacts on the environment are avoided or kept to a minimum and that positive impacts are enhanced.</p>	
National Environmental Management Act, 1998 (Act 107 of 1998) (NEMA) and the EIA Regulations 2014 (Government Notice (GN) 984), as amended	<p>The EIA Regulations (GNR 982) were promulgated in terms of Sections 24 of the NEMA, to manage the process, methodologies and requirements for the undertaking of an EIA. The GNR 982 stipulates that the applicant for activities listed under GNR 983, 984 or 985 must appoint an independent EAP to manage the EIA process. Listed Activities are activities identified in terms of Section 24 of the NEMA which are likely to have a detrimental impact on the environment, and which may not commence without an EA from the Competent Authority (CA). EA required for Listed Activities is subject to the completion of either a Basic Assessment (BA) process or full Scoping and Environmental Impact Assessment (S&EIA) with applicable timeframes associated with each process. The EA must be obtained prior to the commencement of those listed activities.</p> <p>The project triggers activities listed in Listing Notices 1 and 2 and will require an EA from the DMRE. According to GNR 326 of the NEMA, activities listed in Listing Notice 2 require that a full S&EIA be undertaken. The applicable listed activities that will be triggered by the project is provided in Table 5-2.</p>	
Department of Environmental Affairs (DEA)	Environmental impacts will be generated primarily in the construction phase of this project with	

Legislation	Description and Relevance	Authority
Integrated Environmental Management Guideline Series, Guideline 5: Assessment of the EIA Regulations, 2012 (Government Gazette 805)	associated operational phase impacts. These will be assessed as part of the EIA process.	
Integrated Environmental Assessment Guideline Series 11, published by the DEA in 2004	A full EIA (scoping and impact assessment) is required for the proposed project as activities are triggered under Listing Notice 2.	
Review in Environmental Impact Assessment, Integrated Environmental Management, Information Series 13, Department of Environmental Affairs and Tourism (DEAT), Pretoria.		
DEA Integrated Environmental Management Guideline Series, Guideline 7: Public Participation in the Environmental Impact Assessment Process, 2012 (Government Gazette 807)	Public participation is a requirement of the Scoping/EIA Process and will be conducted for the proposed project as stipulated in Chapter 6 of the NEMA.	
National Water Act, 1998 (Act 36 of 1998)	All activities taking place within 100 m of a watercourse will be licensed under Section 21 c and i	Department of Water and Sanitation (DWS), Northern Cape
National Environmental Management Waste Act (Act No. 36 of 1998)	It is expected that activities listed in GNR921 and GNR 633 will be triggered for the waste facilities and will require a waste management licence. Table 5-2 provides a list of GNR921 activities triggered by the project.	DMRE and DWS, Northern Cape through the integrated application process
National Environmental Management Air Quality Act (Act No. 39 of 2004)	Air quality management Section 32 – Dust control. Section 34 – Noise control.	Department of Environmental Affairs and JMLM Local

Legislation	Description and Relevance	Authority
	<p>Section 35 – Control of offensive odours.</p> <p>The principles of the NEM: AQA, focusing on minimisation of pollutant emissions will also be taken cognisance of in the development of the EMPr.</p>	Municipality
The National Forestry Act, 1998 (Act No. 84 of 1998) (NFA)	<p>The NFA protects against the cutting, disturbance, damage, destruction or removal of protected trees.</p> <p>A biodiversity specialist study will be undertaken for the application. The study will include an assessment of the significance of biodiversity impacts and mitigation measures will be included in the EMPr. Should there be any protected trees that are affected by the project, Tariva will apply for the required permits for the removal and/or relocation of the trees.</p>	Department of Agriculture, Forestry and Fisheries (DAFF)
The National Environmental Management: Biodiversity Act (Act No. 10 of 2004) (NEM:BA)	<p>The National Environmental Management: Biodiversity Act (Act No. 10 of 2004) (NEMBA) provides for the management and conservation of South Africa's biodiversity within the framework of NEMA, as well as the protection of species and ecosystems that warrant national protection and the sustainable use of indigenous biological resources. The Act provides for listing of threatened or protected ecosystems, in one of four categories: critically endangered, endangered, vulnerable or protected</p> <p>During the EIA process, biodiversity hotspots and bioregions will be investigated to determine the potential impacts that the project may have on the receiving environment. The management and control of alien invasive species on the impacted areas during all the phases of the project will be governed by the NEM: BA. The NEM: BA ensures that provision is made by the site developer to remove any alien species, which have been introduced to the site or are present on the site.</p>	Department of Environmental Affairs
Northern Cape Nature Conservation Act No. 9 of 2009	<p>This Act provides sustainable utilisation of wild animals, aquatic biota and plants to provide for them implementation of the convention on international trade in endangered species of wild fauna and flora. The Act provides for offences and penalties of contravention of the Act, further provides for the appointment nature conservator to implement the provision of the Act. It also provides the issuing of the permits and other authorisations and provides matters connected therewith.</p> <p>Should there be any protected trees that are affected by the project, Tariva will apply for the required permit for the removal and/or relocation of the trees. This will be determined during the biodiversity assessment.</p>	Northern Cape Department of Nature Conservation (DENC)
Mine Health Safety Act, 1996 (Act No. 29 of 1996) (MHSA)	<p>The Mine Health and Safety Act (Act No. 29 of 1996) (MHSA) aims to provide for protection of the health and safety of all employees and other personnel at the mines of South Africa.</p> <p>Tariva will need to ensure that employees, contractors, sub-contractors and visiting personnel, adhere to this Act and subsequent amendment regulations on site.</p>	Department of Mineral Resources (Northern Cape)

Legislation	Description and Relevance	Authority
Conservation of Agricultural Resources Act (Act No. 43 of 1983)	<p>Control measures for erosion</p> <p>Control measures for alien and invasive plant species</p> <p>The EMPr will include measures to control and manage alien invasive plant species.</p>	Department of Agriculture Forestry and Fisheries
National Heritage Resources Act 25 of 1999	<p>Heritage Permit for structures 60 years or older.</p> <p>A phase 1 heritage resources specialist study will be conducted for the project. The study will include an assessment of the significance of heritage impacts and mitigation measures will be included in the EMPr. Should there be any heritage and cultural resources that are affected by the project, Tariva will apply for the required permit for the destruction and/or relocation of the heritage or cultural resources.</p>	Northern Cape Heritage Resource Authority
Restitution of Land Rights Act, 1994 (Act No. 22 of 1994), as amended in 2014.	<p>Land Claims.</p> <p>There is no land claims associated with the affected properties.</p>	Department of Rural Development and Land Reform

6.1 Municipal Plans and Policies: Joe Morolong Integrated Development Plan

According to the Integrated Development Plan (IDP) for the Nama Khoi Municipality (2022-27), the mining industry contributes the highest to the region's Gross Domestic Product (GDP). There is therefore a need to put more efforts in the current performance plans that will develop the municipality in the areas of prospecting.

The prospecting project will have limited socio-economic impacts since the project will be of short duration. The extent to which the project will contribute to the economy will be assessed during the impact assessment phase of the process. It is expected that should the prospecting operation be successful, the resulting mining project will contribute significantly to the local, regional and national economy.

6.2 Other guidelines

Other guidelines that were consulted include:

- Northern Cape Provincial Biodiversity Conservation Plan;
- Namakwa District Biodiversity Conservation Plan;
- DWS, 2010. Operational Guideline: Integrated Water and Waste Management Plan. Resource Protection and Waste;
- Department: Water Affairs and Forestry, 2007. Best Practice Guideline A2: Water Management for Mine Residue Deposits;
- Department: Water Affairs and Forestry, 2007. Best Practice Guideline A4: Pollution control dams;
- Department of Water Affairs and Forestry, 2008. Best Practice Guideline A6: Water Management for Underground Mines.
- White paper on Integrated Pollution and Waste Management in South Africa, 2000;
- Department of Water Affairs and Forestry, 2006. Best Practice Guideline G1 Storm Water Management;
- Department of Water Affairs and Forestry, 2006. Best Practice Guideline G2: Water and Salt Balances;
- Department of Water Affairs and Forestry, 2006. Best Practice Guideline G3. Water Monitoring Systems;
- Department of Water Affairs and Forestry, 2008. Best Practice Guideline G4: Impact Prediction;
- Department of Water Affairs and Forestry, 2008. Best Practice Guideline H1: Integrated Mine Water Management;
- Department of Water Affairs and Forestry, 2006. Best Practice Guideline H3: Water Reuse and Reclamation;
- DEAT. 2002. Integrated Environmental Management, Information series 2: Scoping. Department of Environmental Affairs and Tourism (DEAT. 2002);
- DEAT. 2002. Integrated Environmental Management, Information series 3: Stakeholder Engagement. Department of Environmental Affairs and Tourism (DEAT. 2002);

- DEAT. 2002. Integrated Environmental Management, Information Series 4: Specialist Studies. Department of Environmental Affairs and Tourism (DEAT. 2002);
- DEAT. 2002. Integrated Environmental Management, Information Series 12: Environmental Management Programmes. Department of Environmental Affairs and Tourism (DEAT. 2002);
- DEA. 2012. Companion to the EIA Regulations 2010, Integrated Environmental Management Guideline Series 7, Department of Environmental Affairs; and
- DEA. 2017. Guideline on Need and Desirability, Department of Environmental Affairs (DEA), Pretoria, South Africa.

7 Motivation

7.1 Benefits of Prospecting.

The mining sector is a critical driver of South Africa's economy, contributing approximately 8% of the GDP and supporting over 450,000 direct jobs. More resources need to be identified to keep up with the demand for Manganese, Copper, Lead, Tungsten, Zinc, Lithium, Sillimanite, Feldspar, Barite, Diamond (General) and Silver. For that reason, prospecting for these minerals is the first step to identifying these resources.

There would be no minerals without mining and manufacturing. This suggests the importance of all mining operations in fuelling the million-dollar industry.

The definition of prospecting in terms of the MPRDA states: "intentionally searching for any minerals by means of any method which disturbs the surface or sub-surface of the earth, including any portion of the earth that is under the sea or under other water...". Prospecting is the physical search for minerals, fossils, precious metals or mineral specimens, which allows a company to survey or investigate an area of land for the purpose of identifying an actual or probable mineral deposit, before investments are made into the mining activities.

This prospecting right will require analysis of the geological information for the study area to determine that the area has potential for Copper, Lead, Tungsten, Zinc, Lithium, Sillimanite, Feldspar, Barite, Diamond (General) and Silver reserves. To ascertain the above and determine the nature, location, and extent of the manganese and iron ore reserves within the proposed area, it will be necessary to undertake prospecting.

The information obtained through prospecting will prove that there is copper, Lead, Tungsten, Zinc, Lithium, Sillimanite, Feldspar, Barite, Diamond (General) and silver resources on the properties. The quantity of the reserves available within the proposed prospecting right area must be determined.

Should the application for a prospecting right be successful, Tariva will be able to prove the available reserves. This will result in job creation and a boost to the Namakwa District Municipality economy and subsequently boost the province and the country's economy as well.

Tariva will commit to developing the community through a Social and Labour Plan (SLP) which outlines the Local Economic Development (LED) programmes set for the Nigramoep, Steinkopf, and surrounding communities. The main priority of the LED programmes will be to improve education, provide mentorship to the surrounding communities, with the focus being on Historically Disadvantaged South African (HDSA) employees.

7.2 Environmental responsibility

It is expected that the prospecting project will have negative environmental impacts, including, but not limited to, the impacts that have been included in Section 13 of this report.

The impacts will be investigated in detail during the impact assessment phase of the project. Where possible, measures to mitigate the impacts of the project will be identified and finalised during the impact assessment phase of the project. The mitigation measures will include designs and management practices that will be embarked on, to prevent and/or minimise the identified impacts on the social, cultural and environmental aspects. For each potential significant impact identified, mitigation measures will be specified. High-level mitigation measures have been included in Section 13 of this report. These mitigation measures will be described in more detail in the EMP that Tariva will be required to comply with throughout the prospecting period.

The EMPr will also include an environmental monitoring programme that will allow Tariva to keep track of the impacts of the project on the environment and, where required, to take remedial action.

7.3 Socio-economic benefits

The proposed project will result in job creation for local communities and a short-term boost for local businesses during the construction phase of the project. The prospecting itself will be undertaken by specialised sub-contractors, and it is not anticipated that employment opportunities will be created in the operational phase of the project.

7.4 No-go option

The option of not approving the activities will result in a significant loss of valuable information regarding the mineral status (in terms of Copper, Lead, Tungsten, Zinc, Lithium, Sillimanite, Feldspar, Barite, Diamond (General) and Silver deposits potential on the Remaining Extent of HARRAS No.182, Portion 2 of Stryger Kraal No.138, Remaining Extent and Portion 1 of Nombies No. 185, Brandkop No.658, Vleikol No. 661, and Styger Kraal No. 660, present on the identified properties. In addition, should economic reserves be present, and the applicant does not have the opportunity to prospect or utilise these reserves for future phases, the potential positive socio-economic impacts that would result from the resultant mining project will be lost.

8 Period for which the Environmental Authorisation is required

The EA/WML will be required for a period of 5 years.

9 Details of all Alternatives Considered

The identification and investigation of alternatives is a key aspect of the S&EIA process. All reasonable and feasible alternatives must be identified and assessed during the scoping phase to determine the most suitable alternatives to consider and assess during the impact assessment phase. There are, however, some significant constraints that must be considered when identifying alternatives for a project of this scope. Such constraints include social, financial and environmental issues, which will be discussed in the evaluation of the alternatives. The preferred option is to be highlighted and presented to the authorities.

Alternatives can typically be identified according to:

- Location alternatives;
- Process alternatives;
- Technological alternatives; and
- Activity alternatives (including the No-go option).

For any alternative to be considered feasible, such an alternative must meet the need and purpose of the development proposal without presenting significantly high associated impacts. The alternatives are described, and the advantages and disadvantages are presented. It is further indicated which alternatives are considered feasible from a technical as well as an environmental perspective.

Incremental alternatives typically arise during the impact assessment process and are usually included as a means of addressing identified impacts. These alternatives are closely linked to the identification of mitigation measures and are not specifically identified as distinct alternatives. This section provides information on the development footprint alternatives, the properties considered, as well as the type of activity, activity layout, and technological and operational aspects of the activity.

9.1 The property on which or the location where it is proposed to undertake the activity

The properties in application are underlain by the western Namaqua–Natal Metamorphic Province. The Namaqua Metamorphic Province (NMP) in Southern Africa is one of the largest Mesoproterozoic metamorphic belts on Earth, with prolonged and intense magmatic and metamorphic episodes between ~1300 and 950 Ma. Large parts of the NMP consist of granites (Figure 9-1), most of which were emplaced between ~1230 and 1100 Ma into hot middle continental crust, part of which reaches ultrahigh-temperature conditions at pressures not exceeding ~500 MPa. Typically, the metamorphic peaks are followed by near-isobaric P–T paths. Intense, commonly contractional deformation has taken place in several tectonic episodes. Further, the mineral endowment differs, with several significant ore deposits or occurrences in the Namaqua Sector (base metal, lithium, REE).

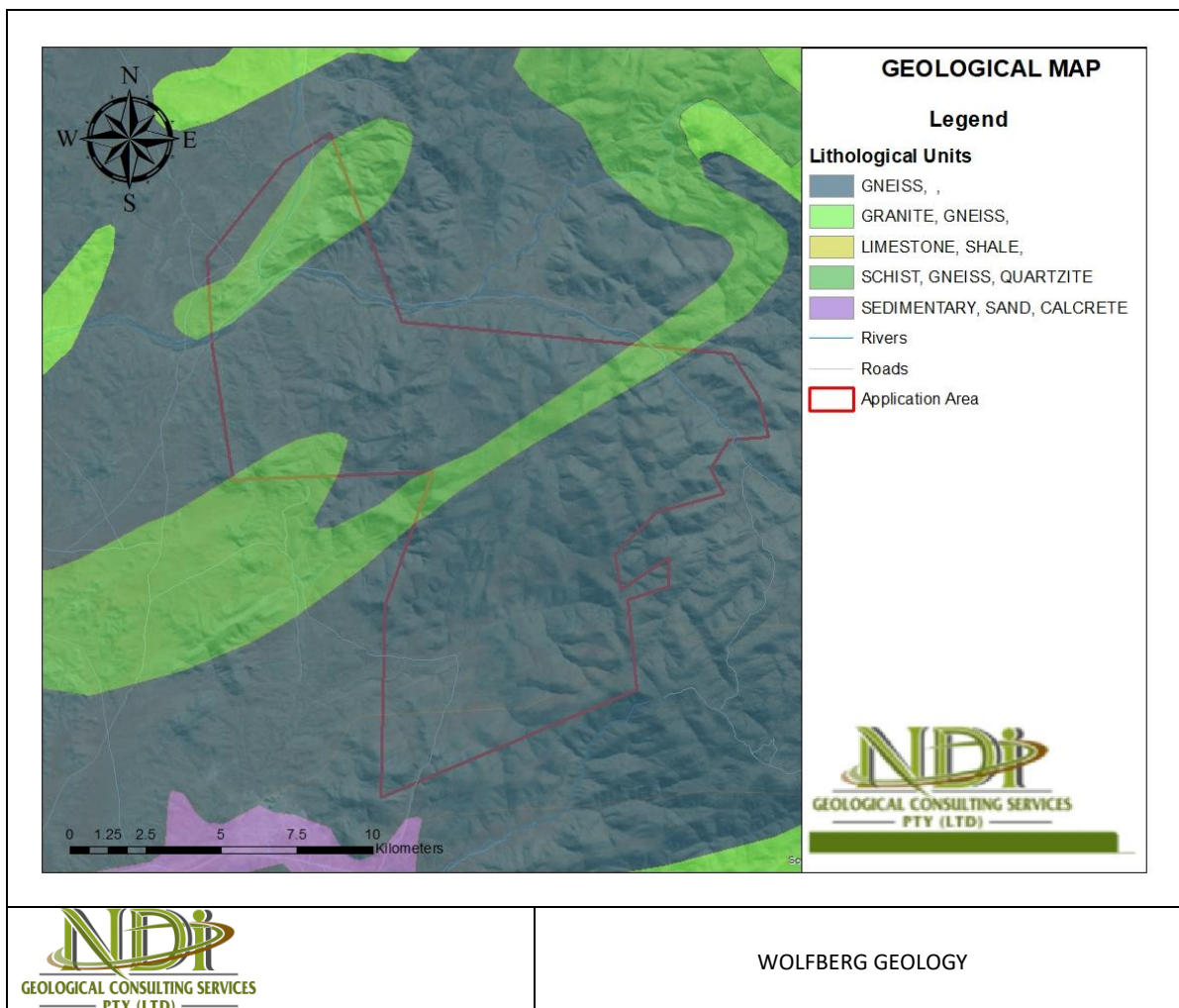


Figure 9-1: Geology of the prospecting area

9.2 Type of Activity

The application is for prospecting rights, and no alternatives were considered. The activity will be conducted in phases as described in Section 5 of this report. The prospecting phase of the Prospecting Works Programme will be dependent on the findings of Phase 1 of the process.

9.3 Design or Layout of the Activity

The design and location of the infrastructure will be determined based on the location of the prospecting activities, which will only be determined during Phase 1 of the Prospecting Works Programme, as well as the presence of sensitive environmental attributes such as wetlands, watercourses, protected flora and graves. All infrastructure will be temporary and/or mobile (Refer to Section 5.6 of this report).

9.4 The Technology to be used in the Activity

The Technology to be used in the Activity: In terms of the proposed technologies, these have been chosen based on long-term proven success in prospecting. The prospecting activities proposed in the Prospecting Works Programme are dependent on the preceding phase (desktop studies); no alternatives have been indicated. The location of the invasive drilling and trenching activities will be determined during Phase 1 of the Prospective Works Programme. All infrastructure will be temporary and/or mobile.

9.5 The Operation Aspects of the Activity

No permanent services in terms of water supply, electricity, or sewage facilities will be required. Temporary access roads will, however, be constructed in areas where there are no existing access routes. The activities will commence with Phase 1, during which desktop studies will be conducted. After the desktop studies, geological mapping will be undertaken. This phase will also include planning for the drilling survey. Phase 2 will entail the invasive prospecting drilling and trenching campaign where the extent of mineralisation will be defined and the geological continuity of the geological continuity of the mineralised zone will be determined. Numerous samples will be collected and tested in a registered laboratory. Phase 3 of the process will entail feasibility studies involving the interpretation and modelling of all data gathered. These studies will determine the way the work programme is to proceed in terms of activity, quantity, resources, expenditure and duration.

9.6 The Option of Not Implementing the Activity

The option of not implementing the activity will result in a loss of valuable information regarding the mineral status of the Copper, Lead, Tungsten, Zinc, Lithium, Sillimanite, Feldspar, Barite, Diamond (General) and Silver deposits potential on the ore potentially present on the affected property. In addition to this, should economic reserves be present, and the applicant does not have the opportunity to prospect, the opportunity to utilise the reserves will be lost. The environmental, social and economic impacts will be assessed in detail during the impact assessment phase to identify and address all negative impacts, where possible.

10 Public Participation Process

Stakeholder engagement is a key element of the environmental decision-making process, and stakeholder engagement forms part of the scoping phase as well as the impact assessment phase. The process is primarily aimed at affording I&APs the opportunity to gain an understanding of the proposed project. In addition, the purpose of consultation with the landowners, key stakeholders, and I&APs is to provide them with the necessary information about the proposed project so that they can make informed decisions as to whether the project will affect them and provide the EIA team with local knowledge of the area and raise concerns relating to the biophysical, socio-economic and cultural impacts that may arise.

The stakeholder engagement process will be conducted in terms of NEMA, which provides clear guidelines for stakeholder engagement during an EIA, as summarised in Table 10-1.

Table 10-1: NEMA Stakeholder Guidelines

NEMA Section	Applicability to Stakeholder Engagement
Chapter 1	Outlines the principles of environmental management, several pertaining to public consultation (e.g., Chapter 1, subsections (2), (3), (4) (f), (g), (h), (k), (q) and (r).
Chapter 6,	Regulations 39 – 44 of the amended EIA Regulations GNR) 326, promulgated on 8 December 2014, specify the minimum requirements for stakeholder engagement in an EIA process conducted under the NEMA.
Section 24J of the NEMA	In 2017, the Minister of Environmental Affairs published, Section 24J of the NEMA in terms of Public Participation Guidelines, which guide the Public Participation Process to give effect to Section (2)(4)(f), (o) and 24 (1A) (C) of the NEMA.

In addition, the stakeholder engagement process will comply with the requirements of the new Protection of Personal Information Act (POPIA), which came into effect on 1 July 2021. The POPIA aims to promote the protection of personal information. The EIA Regulations, 2014 require, *inter alia*, transparent disclosure of registered stakeholders and their comments. In terms of the EIA Regulations, 2014, stakeholders who submit comments, attend a meeting or request registration in writing are deemed registered stakeholders who must be added to the project stakeholder database. By registering, stakeholders are deemed to give their consent for relevant information (including contact details) to be processed and disclosed, in fulfilment of the requirements of the EIA Regulations, 2014 and the National Appeal Regulations, 2014.

The application process will commence with a scoping phase, which will inform the impact assessment phase. This scoping phase will provide Interested and Affected Parties (I&APs) an opportunity to provide the EAP with issues and concerns with respect to the proposed project to inform the technical studies so that they can evaluate these concerns during the EIA phase of the project.

The draft Scoping and EIA Reports will be made available for public review before submission to the DMRE for authorisation. All the comments received will be captured and addressed where feasible in the Scoping and EIA Reports.

Figure 10-1 provides a diagram of an Integrated Stakeholder Engagement Process for the proposed project.

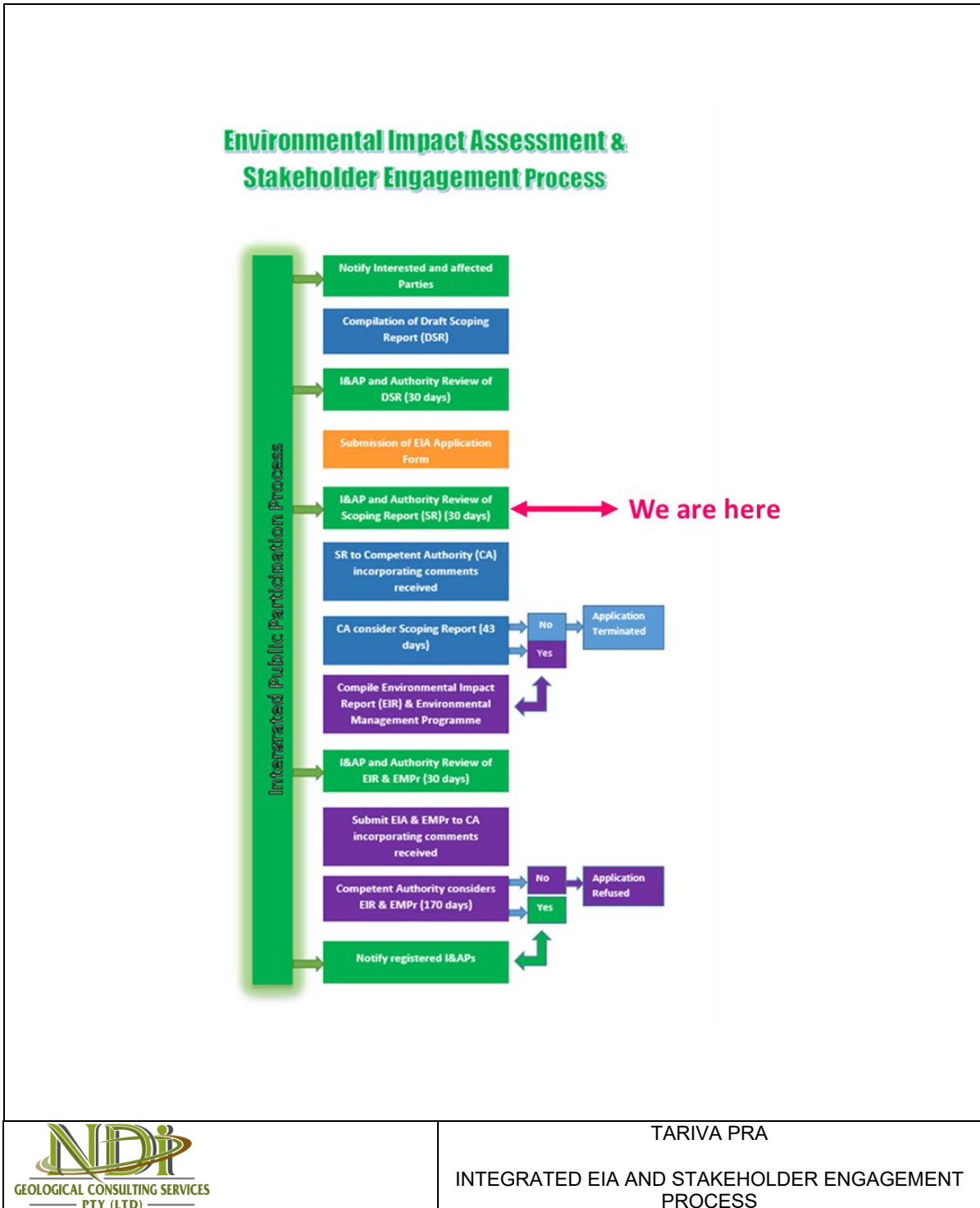


Figure 10-1: Integrated EIA and Stakeholder Engagement Process

All the above-mentioned guidelines have been incorporated into this stakeholder engagement process. The application will be submitted to the DMRE for authorisation as the competent authority. Identified commenting authorities on this application include:

- DWS – Regional Office;
- SAHRA – Provincial;
- Nama Khoi Local Municipality;
- Namakwa District Municipality; and
- Northern Cape Department of Nature Conservation (DENC).

10.1 Details of the Public Participation Process

10.1.1 Stakeholder Identification: Interested and Affected Parties

Interested and Affected Parties (I&APs) were identified using GIS and cadastral information to identify affected and adjacent properties. The affected and adjacent property owners were identified using the Surveyor-General website, www.deedsweb.gov.za. In addition, registered I&APs were also sourced from responses to the advertisements, site notices and written notification to I&APs associated with the project.

The I&APs register will be maintained for the duration of the study, where the details of stakeholders are captured and automatically updated upon communication to the EAP. The identification, registration, and comments from I&APs will be an ongoing activity.

The affected properties are provided in Table 10-2.

Table 10-2: List of Affected Farms and Farm Portions

Farm	Portions	21 Digit Surveyor General Code
Farm Name	Portion	21 SG Code
Harras no. 182	Remaining extent	C05300000000018200000
Styger kraal no. 660	Farm 660	C05300000000066000000
Styger kraal no. 138	Portion 2	C05300000000013800002
Vleikol no. 661	Farm 661	C05300000000066100000
Nombies no. 185	Portion 1	C05300000000018500001
	RE/185	C05300000000018500000
Brandkop no. 658	Farm 658	C05300000000065800000

The adjacent properties are provided in Table 10-3 and Figure 10-2.

Table 10-3: List of Adjacent Farms and Farm Portions

Farm	Portions	21 Digit Surveyor General Code
WitklipHoogte 139	Remaining Extent	C05300000000013900000
Ariroep 163	Remaining Extent	C05300000000016300000
Witkoppie 181	Remaining Extent	C05300000000018100000
Kaa Vlake 183	Remaining Extent	C05300000000018300000
Langhoogte 184	Remaining Extent	C05300000000018400000
Witbergs Kloof 186	Remaining Extent	C05300000000018600000
Nigramoep 136	Portion 7	C05300000000013600007

Farm	Portions	21 Digit Surveyor General Code
Steinkopf 22	Remaining Extent	C05300000000002200000

A map of the affected and adjacent farm portions of the site is illustrated in Figure 10-2

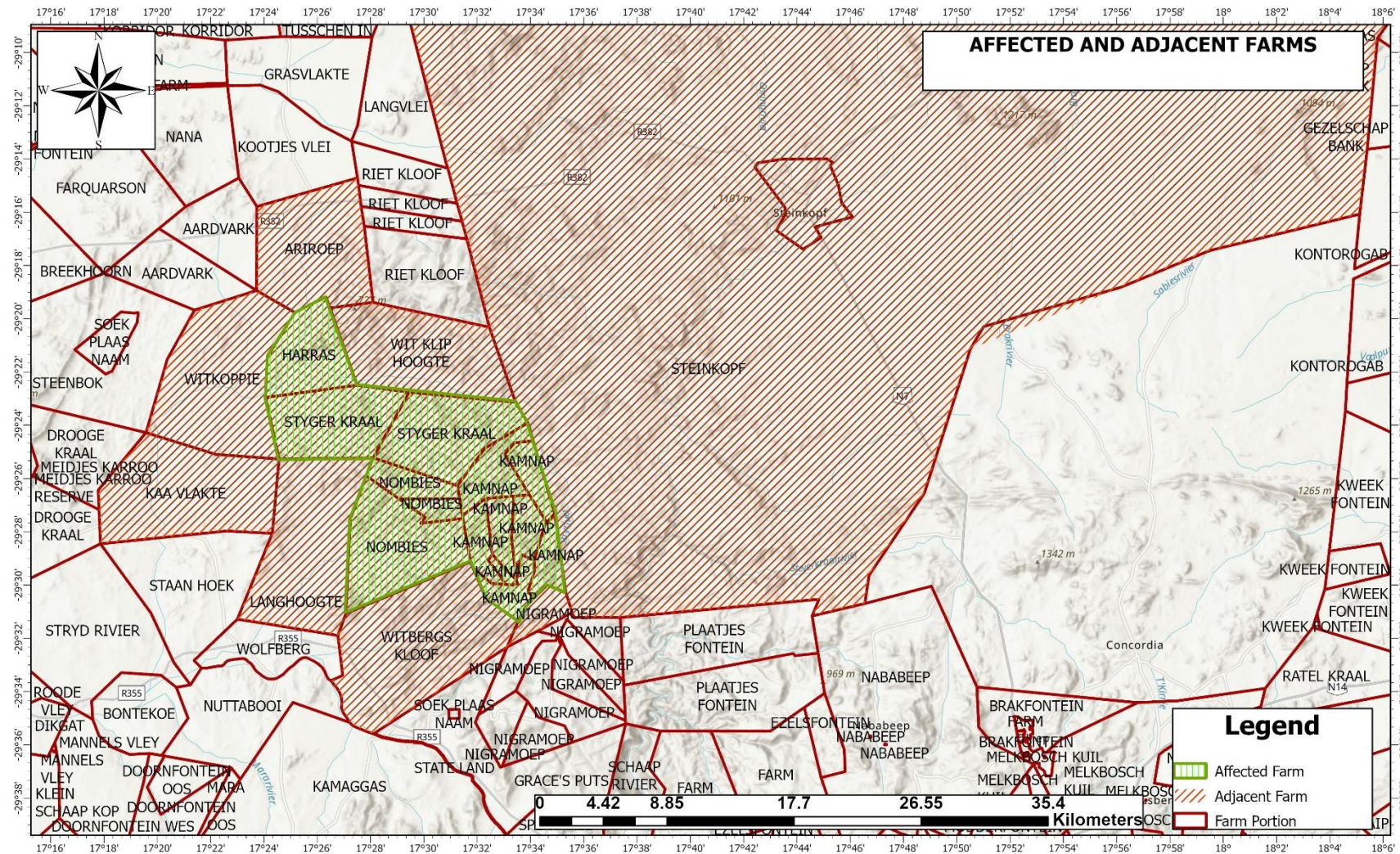


Figure 10-2: Affected and Adjacent Properties

10.1.2 Notification and Registration of the I&APs

Ndi Geological made use of various methods to inform stakeholders of Tariva's intention to undertake the required EA/WML process. Stakeholders were provided with the opportunity to participate and register as I&AP's during the announcement phase of the project.

Distribution of Notification Letters

Notification letters were sent to identified I&APs, informing them of the proposed project.

Site Notice Placements

Site notice boards (Size A2: 600 mm X 420 mm) notifying stakeholders and I&APs of the proposed activity were placed at conspicuous places in the project area. These areas of placement were determined according to the quantity of potential I&APs that may pass by.

Newspaper Advertisements

Newspaper advertisements notifying stakeholders about the proposed project and the opportunity to participate in the EIA process were placed in the newspapers.

10.1.3 Notification of the Availability of the Draft Scoping Report

The availability of the DSR was announced by means of SMS, letters and emails to registered I&APs. The DSR, announcement letters and comment forms were made available for public viewing and comment in the same public places as for the project announcement phase.

10.1.4 Stakeholder commenting period

The Scoping Report will be made available for a 30-day commenting period from 29 May 2026 to 29 June 2026.

The Scoping Report will also be made available to the competent and commenting authorities during the 30-day stakeholder review and commenting period. Stakeholders are encouraged to submit their written comments to the EIA team through the contact details provided. Stakeholders could also fill in comment forms at one of the public places and/or contact the EAP via telephone or email to submit comments and to discuss any issues of concern.

All comments received thus far have been incorporated into the Scoping Report. All comments raised by stakeholders will be recorded and will be included in the Final Scoping Report.

10.1.5 Public Meeting

Depending on the responses received during the registration period, and as requested by the stakeholders, a public meeting may be held during the Scoping Phase of the project

The stakeholders will have the opportunity to comment on the report and plan of study and raise issues that may need to be included in the impact assessment phase. All comments received will be incorporated into the final Scoping Report.

10.1.6 Comment and Response Report

A summary of comments received will be included in the Final Scoping Report to be submitted to the DMRE. Comments received to date from pre-application consultations are included in Section 10.1.7.

10.1.7 Summary of Issues Raised by I&APs

Comments and concerns raised during the public participation process will be captured, assessed, and addressed in the Final Scoping Report. Responses to all relevant issues raised by Interested and Affected Parties (I&APs) will be incorporated into the report for submission to the competent authority.

Table 10-4: Summary of the Issues Raised by the I&APs

Interested and Affected Parties List the names of persons consulted in this column, and Mark with an X where those who must be consulted were in fact consulted.	Date Comments Received	Issues raised	EAPs response to issues as mandated by the applicant	Section and paragraph reference in this report where the issues and or response were incorporated.
<u>AFFECTED PARTIES</u>				
Landowner/s				
Municipal councillor				
Municipality				
No comments received to date.				
Organs of state (Responsible for infrastructure that may be affected Roads Department, Eskom, Telkom, DWS				
NO COMMENTS RECEIVED TO DATE				
Communities				
Dept. Land Affairs				
Traditional Leaders				
Dept. Environmental Affairs				
Other Competent Authorities affected				

Interested and Affected Parties List the names of persons consulted in this column, and Mark with an X where those who must be consulted were in fact consulted.	Date Comments Received	Issues raised	EAPs response to issues as mandated by the applicant	Section and paragraph reference in this report where the issues and or response were incorporated.
OTHER AFFECTED PARTIES				

10.2 Public Participation Process Going Forward

The Public Participation Process will be ongoing throughout all the project phases. The stakeholder engagement proposed for the Impact Assessment Phase is presented below.

10.2.1 Stakeholder engagement during the Impact Assessment phase

Stakeholders will be informed once the competent authority (DMRE) has accepted the Scoping Report and Plan of Study (PoS) and granted permission for the commencement of the impact assessment phase of the process.

Stakeholder engagement during the Impact Assessment will focus on providing information and an opportunity for public comment on the findings and recommendations of the impact assessment and management programme/plan. The draft findings will be presented in the Draft EIA / EMPr Report to be reviewed and commented on by the public.

The availability of the Draft EIA and EMPr Report for public comment will be announced in the same newspaper as for the project announcement.

Registered I&APs will be informed through SMSes, and letters distributed by email in advance of the report being made available. Stakeholders will be invited to a public meeting where the contents of the Draft EIA/EMPr will be presented, and stakeholders will have the opportunity to comment. Stakeholders will be invited to comment on the Draft EMPr Report in any of the following ways:

- By raising comments during meetings where the content of the Draft EIA/EMPr Report will be presented;
- By completing comments forms available with the report at public places, and by submitting additional written comments, by email or fax, or by telephone, to EAP; and
- The draft EIA/EMPr Report will be available for comment for a period of 30 days at public places in the project area as per the announcement and scoping phase and placed on the Ndi Geological Consulting Services (Pty) Ltd website.

Depending on the responses received during the registration period, and were requested by the stakeholders, a public meeting may be held during the impact assessment phase of the project.

Where necessary, comments and issues raised by I&APs during the commenting period will be consolidated into the Final EIAR and EMPr with the relevant response issued by the EAP. The Final EIAR and EMPr will then be submitted to the DMRE for decision making. The comments will also be collated into the Final EIAR.

10.2.2 Notification of authority decision

Registered stakeholders will be advised in writing (mail, email and SMS) of the authority decision on the EIA / EMPr, and details on the procedure to appeal the decision. Notification to registered stakeholders will summarise the authorities' decision and provide information according to legal requirements on how to appeal should they so wish.

11 Baseline Characterisation

This section provides a general overview of the status quo of the environmental and social context within which the proposed project is located. All of the proposed activities will take place within the affected properties. While most of the descriptions below are focused on the site itself, where necessary, the regional context of the environmental features is also explained. More details on certain aspects of this environment will be included in the EIA once the specialist investigations have been completed and inputs from I&APs have been considered during the public participation process. For each environmental aspect discussed below, proposed environmental issues/impacts have been highlighted qualitatively where applicable. The EIA will explore these issues on a quantitative level.

11.1 Regional Setting

The proposed project is located within the Northern Cape Province, under the jurisdiction of the Nama Khoi Local Municipality (NKLM). The Nama Khoi Local Municipality is a Category B municipality situated on the north-western side of the Northern Cape Province in the Namakwa District. It is one of the six municipalities that make up the district. Nama and Khoisan people occupied this area for hundreds of years. The town of Springbok is the administrative centre. Springbok is the most densely populated area, is close to the N7, and functions as the sub-regional centre for administrative, commercial and higher-order social facilities. Mining used to form the backbone of the economy, with tourism being seen as the new frontier for economic development.

11.1.1 Demographics

Table 11-1 shows that the population of Nama Khoi has increased from 43 841 persons in 1996 to 46 512 persons in 2016. The number of males increased by 1 389 persons from 21 446 persons in 1996 to 22 835 persons in 2016, whilst the number of females increased by 1 282 persons over the same period. Gender proportions show that there are more females than males in the municipality.

Table 11-1: Population by sex, 1996-2016

1996			2001			2011			2016*		
Male	Female	Total	Male	Female	Total	Male	Female	Total	Male	Female	Total
21 446	22 395	43 841	22 099	22 801	44 900	23 215	23 826	47 041	22 835	23 677	46 512

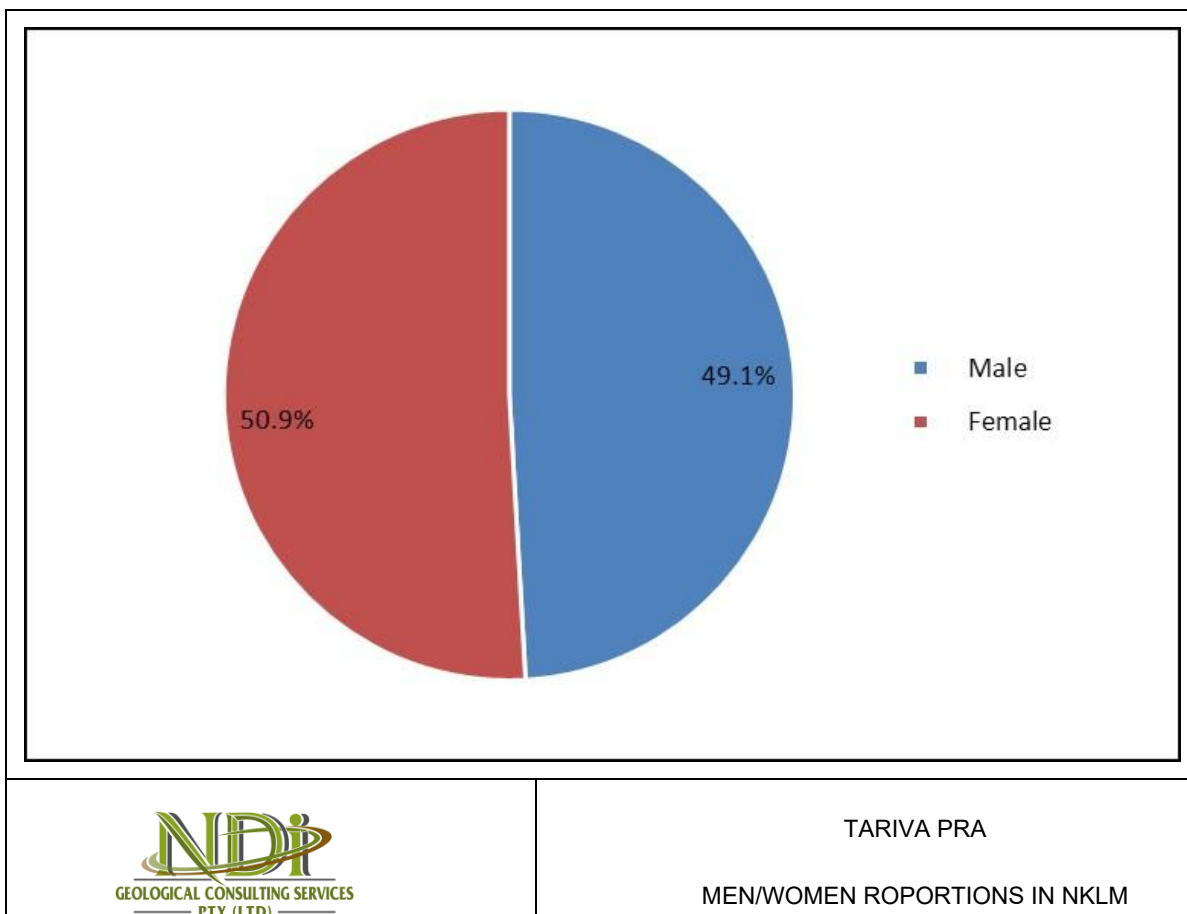


Figure 11-1: Proportions of men and women in Nama Khoi LM

Figure 11-1 shows that there is a greater proportion of females than males in Nama Khoi, at 50.9% and 49.1% respectively.

11.1.2 Education

Over the period 1996 to 2016, there was a decline in the number and proportion of persons aged 20 years and above with no schooling (from 11.1% to 1.5%). The available information shows an increase in the proportion of persons with higher education, from 4.7% in 1996 to 7.2% in 2016. There was a significant increase in the proportion of persons who have grade 12/standard 10.

Table 11-2: Highest level of education by population group type for persons aged 20 years and above, 2016

	No schooling	Some Primary	Complete Primary	Some Secondary	Grade 12/Std 10	Higher	Total
Number							
Black African	110	51	36	259	107	80	645
Coloured	3 383	9 762	3 532	16 403	7 445	1 525	42 050
Indian/Asian	-	-	-	27	-	-	27
White	203	215	19	558	829	672	2 495
Percent (%)							
Black African	17.1	8.0	5.6	40.2	16.6	12.5	100.0
Coloured	8.0	23.2	8.4	39.0	17.7	3.6	100.0
Indian/Asian	-	-	-	100.0	-	-	100.0
White	8.1	8.6	0.8	22.4	33.2	26.9	100.0

**Excludes "do not know" and "unspecified"*

11.1.3 Economic Activities

The main economic sectors in the Nama Khoi LM include mining, tourism, government departments and the private sector

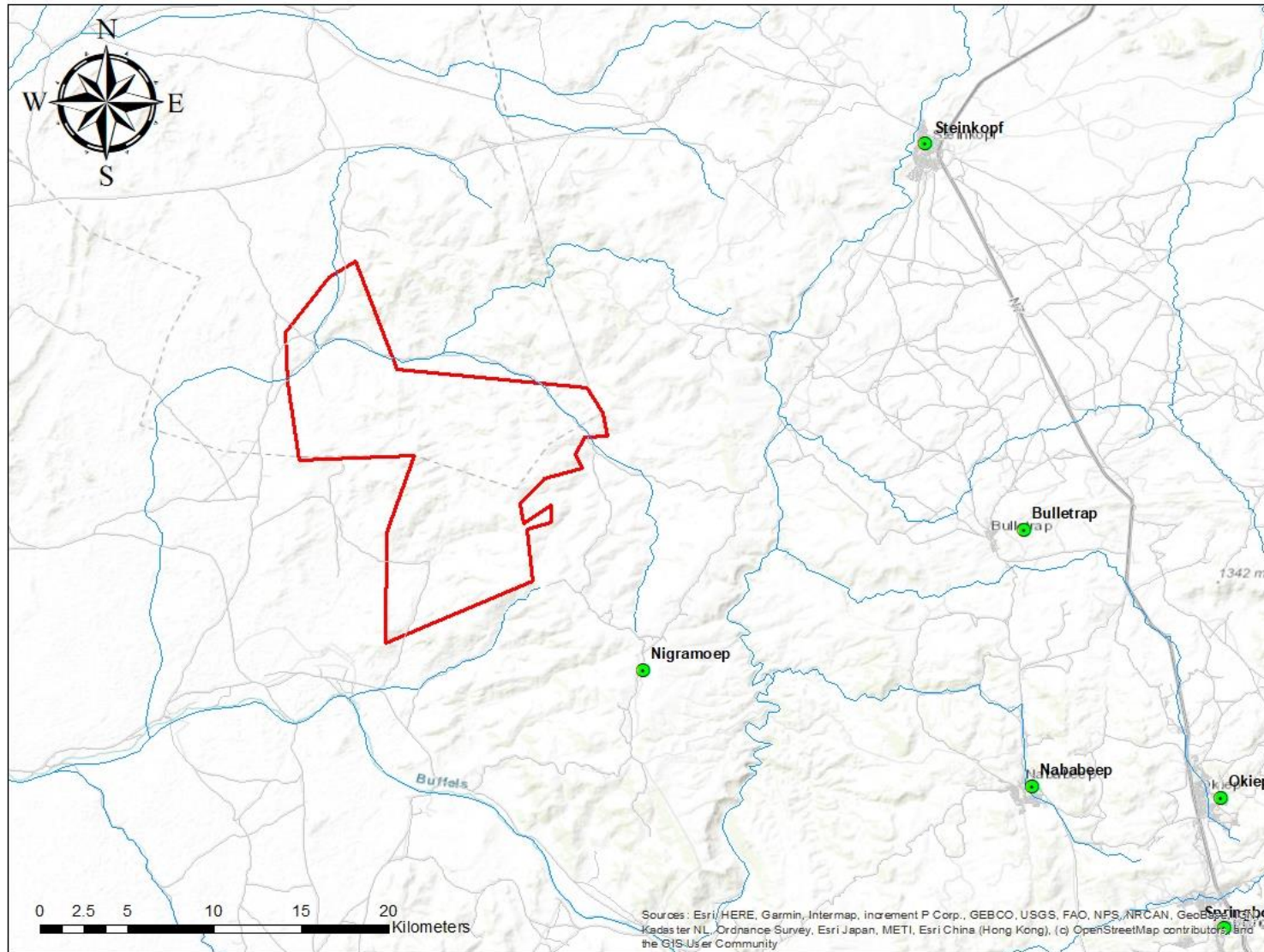


Figure 11-2: Location of the Project Area within the Northern Cape Province

11.2 Climatic Conditions

11.2.1 Regional

The climate of the Northern Cape province is semi-arid, characterised by a summer-autumn rainfall regime and very dry winters.

The study area is within the Nama Khoi LM, which is a summer rainfall region of South Africa which commences in October and ends in April. The peak rainfall months are November to April, while the lowest rainfall months are July and August. Rainfall in the Nama Khoi municipality is already very variable, ranging from 20-300mm per year, and very low compared with the rest of South Africa. There are already noticeable water constraints that affect the municipality's ability to deliver water services effectively. Median and worst-case scenarios predict a decrease in rainfall for winter rainfall areas such as this, with average annual rainfall projected to decrease by up to 30% along the west coast by 2100. This drying trend is particularly strong towards the end of the rainy season. A best-case scenario to 2050 indicates there may be some early increase in rainfall, followed by drying later as frontal systems shift southwards. There are likely to be more frequent and more intense rainfall-related extreme weather events, such as droughts and storms. Nama Khoi is already drought-prone, and while little change is projected in the immediate future, droughts are expected to increase in frequency and severity by up to 50% towards the end of the century.

11.2.2 Local

The wettest month at Port Nolloth (with the highest rainfall) is June (9mm). The driest month (with the least rainfall) is December (1mm), as indicated in Figure 11-3.

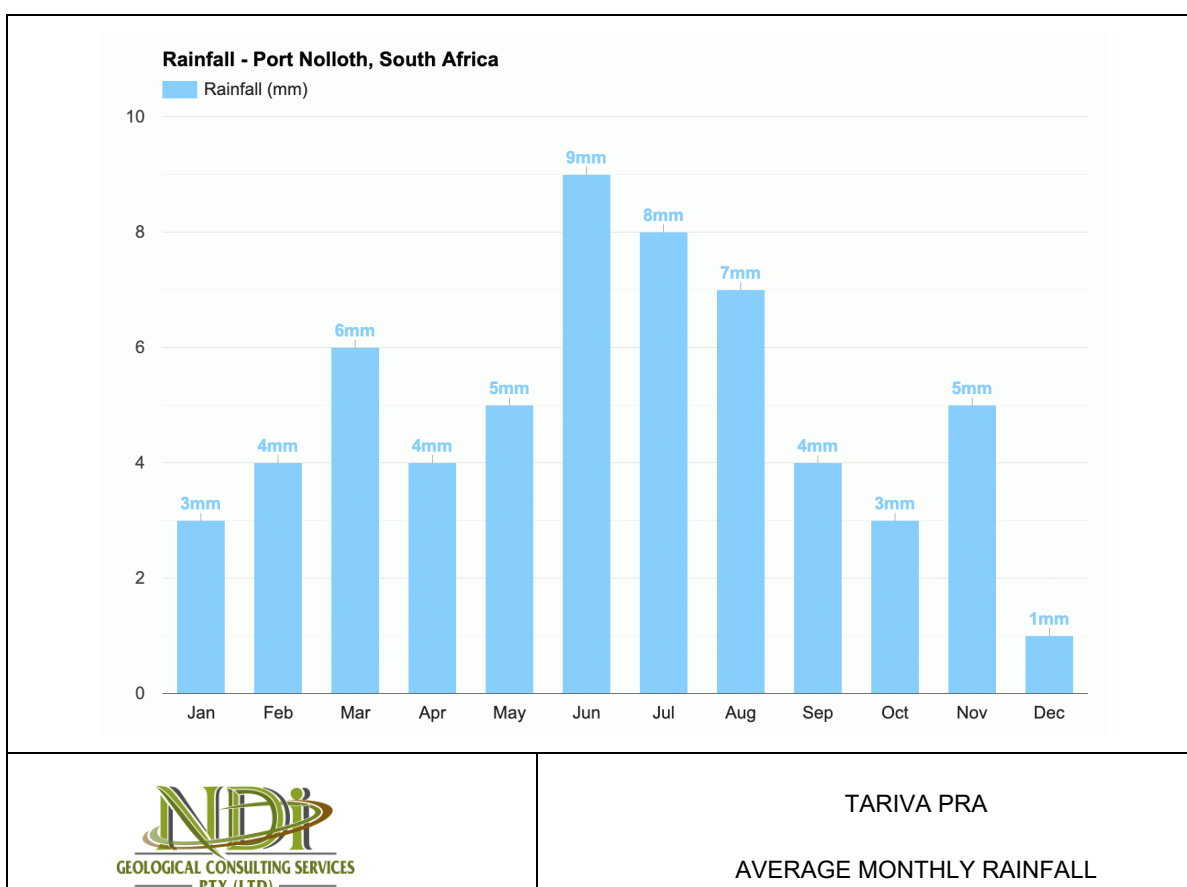


Figure 11-3: Average Monthly Rainfall

The warmest month at Port Nolloth (with the highest average high temperature) is February (24.3°C). The month with the lowest average high temperature is August (18.6°C) as shown in Figure 11-4.

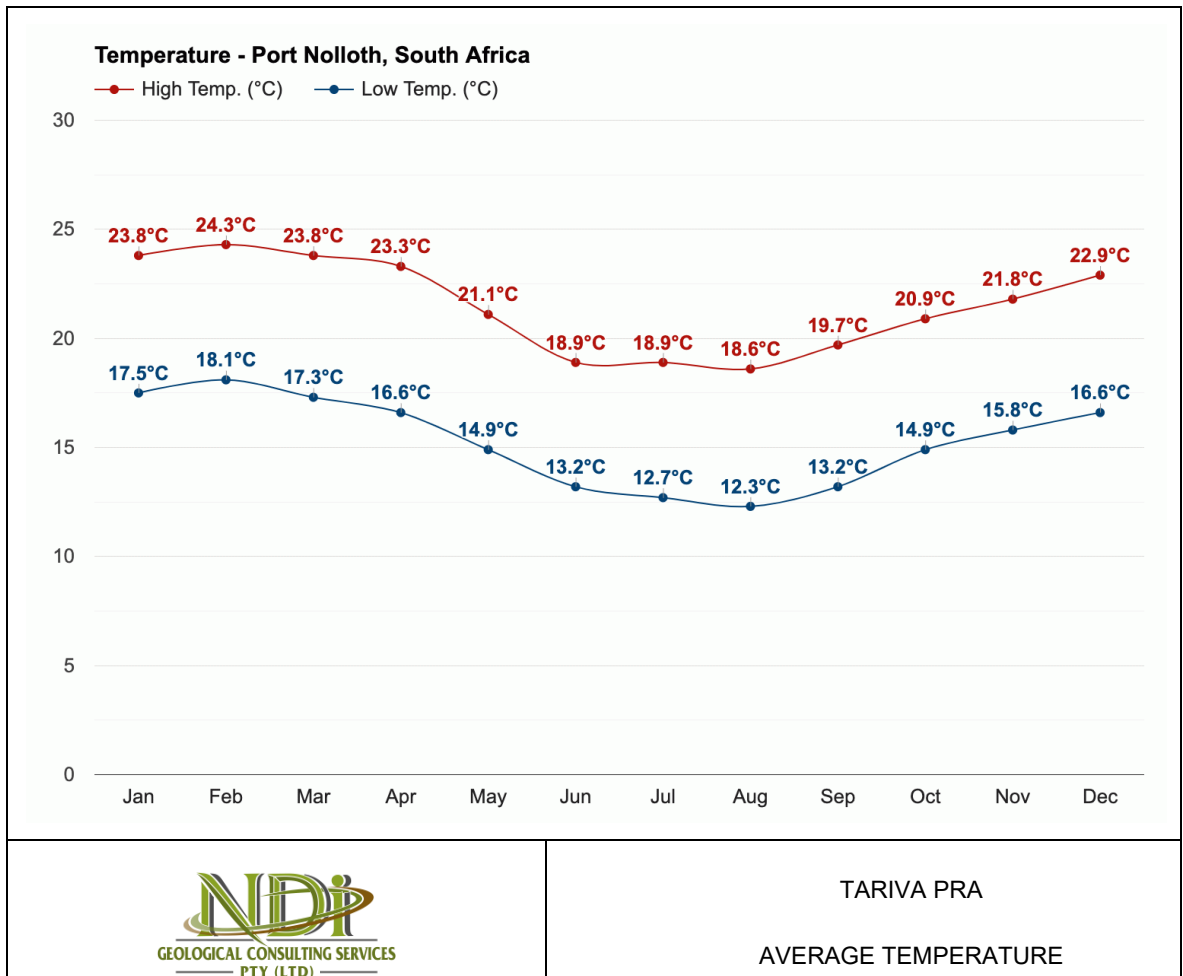


Figure 11-4: Average Temperature

11.3 Topography and drainage

The topography of the site is described as undulating, with the maximum elevation of 340m above mean sea level.

The topography of the study area is shown in Figure 11-5.

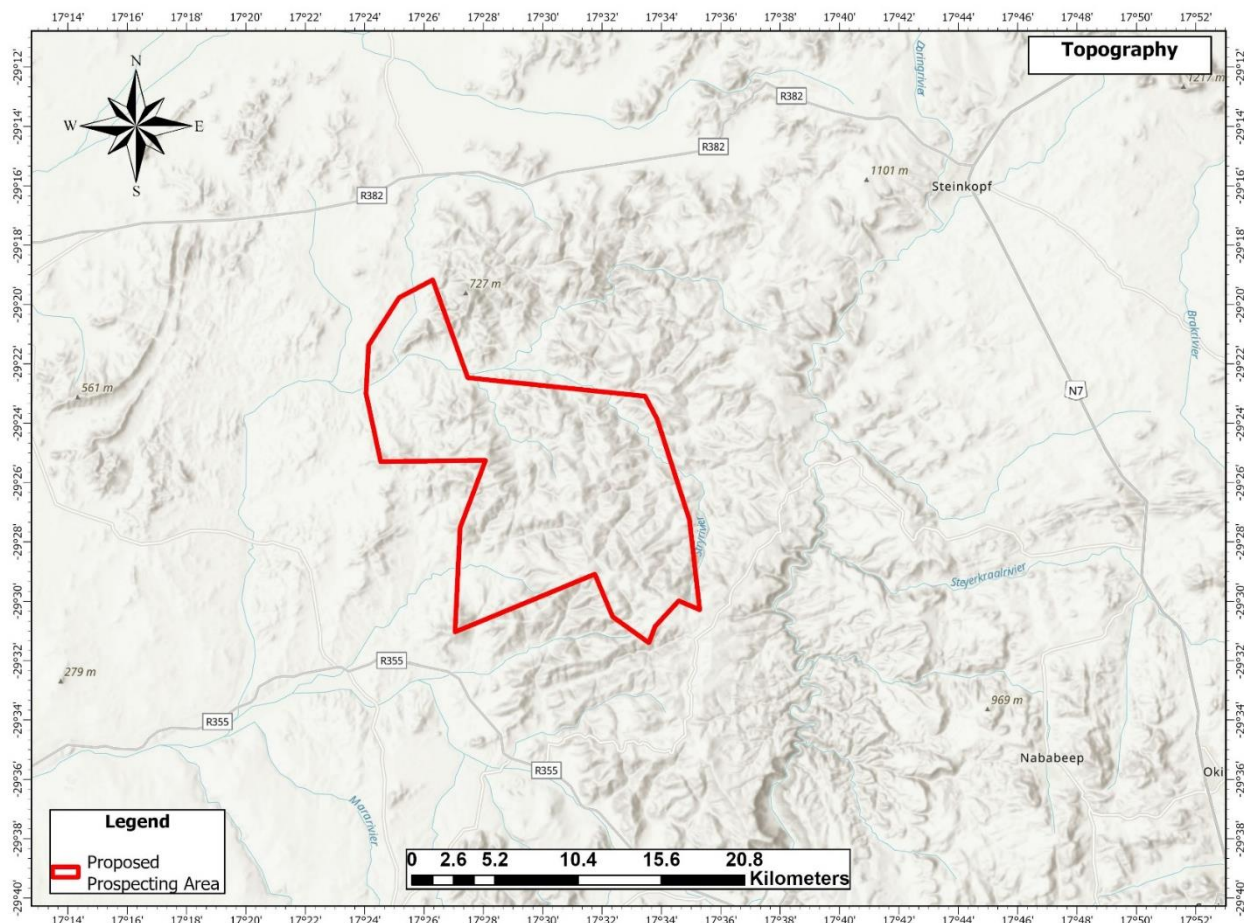


Figure 11-5: Topography

11.4 Geology

11.4.1 Regional geology

The study area falls within the western Namaqua–Natal Metamorphic Province. The Namaqua Metamorphic Province (NMP) in Southern Africa is one of the largest Mesoproterozoic metamorphic belts on Earth, with prolonged and intense magmatic and metamorphic episodes between ~1300 and 950 Ma. Large parts of the NMP consist of granites, most of which were emplaced between ~1230 and 1100 Ma into hot middle continental crust, part of which reaches ultrahigh-temperature conditions at pressures not exceeding ~500 MPa. Typically, the metamorphic peaks are followed by near-isobaric P–T paths. Intense, commonly contractional deformation has taken place in several tectonic episodes. Further, the mineral endowment differs, with several significant ore deposits or occurrences in the Namaqua Sector (base metal, lithium, REE) but much less mineralisation in the Natal Sector.

11.4.2 Local Geology

The prospecting area is underlain by predominantly sedimentary deposits, including sand and calcrete, as illustrated in Figure 11.6. The broader geological setting is characterised by massive fine- to medium-grained leucogneiss, biotite gneiss, and granodioritic gneiss bands. These are followed by bands of pink to reddish and grey-weathering, medium- to coarse-grained, equigranular to augen biotite gneiss, with subordinate fine- to medium-grained biotite-poor leucocratic gneiss, as well as minor hornblende gneiss that is charnockitic in places.

In addition, a band of quartzite, schist, pelitic gneiss, and quartzo-feldspathic gneiss is present within the area. These lithological units generally strike in a northeast–southwest direction, consistent with the structural orientation of the surrounding geological bands.

The geological formations present within the prospecting area are considered favourable for the occurrence of several mineral commodities. The river, sedimentary deposits, together with the various gneissic, quartzitic, and schistose lithologies, provide geological conditions that may support the mineralisation of copper, lead, tungsten, zinc, lithium, sillimanite, feldspar, barite, diamonds (general), and silver.

The presence of quartzo-feldspathic gneiss, pegmatitic associations, and metamorphic rock units further enhances the prospectivity of the area for lithium, feldspar, and sillimanite mineralisation, while structurally controlled quartzitic and schistose bands may host base metal and precious metal mineral occurrences.

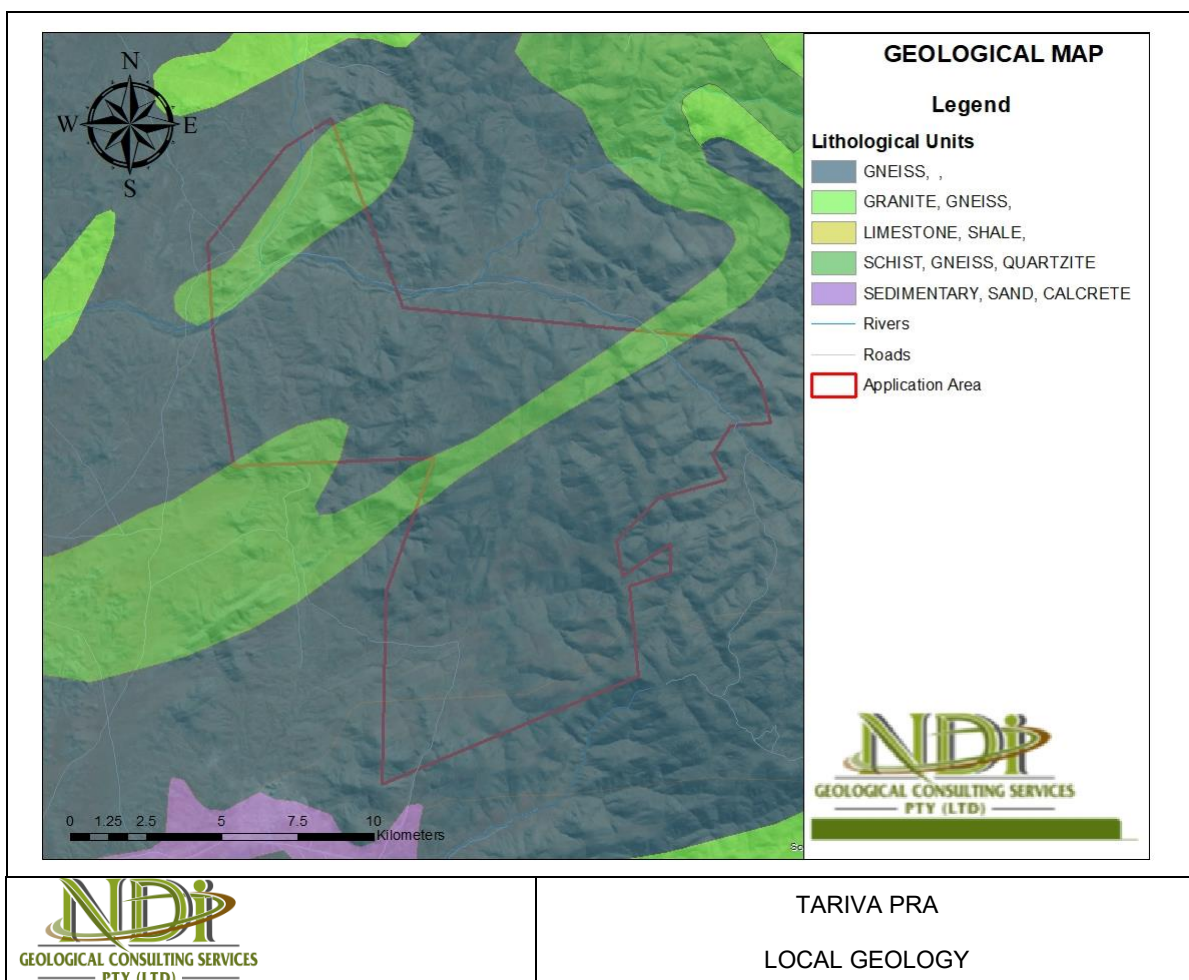


Figure 11-6: Geology of the application area and its surroundings

11.5 Current Land Use and Land Capability

The current landuse on the affected properties is agriculture. It is expected that due to the low rainfall and high temperatures, and evapotranspiration, the agricultural potential of the area is low.

11.6 Biodiversity

11.6.1 Biomes

The proposed prospecting area is located in the Succulent Karoo Biome (Figure 11-7). The Succulent Karoo, including desert, covers about 7.5% of the country (approximately 83 000 km²). This biome covers the arid western parts of South Africa, including Namaqualand and the Richtersveld. The Succulent Karoo has the largest number of succulent plants in the world for a region of its size. Most of these plants have succulent leaves, and many are very tiny, like the stone plants.

Many plants in the Succulent Karoo, especially succulents, are specialists for a limited range of environmental conditions, producing a phenomenon known as point endemism. Notable plant species found in this hotspot include the botterboom (*Tylecodon paniculatus*), a stem succulent that has glossy leaves in winter and red flowers in summer, and the halfmens ("half human") (*Pachypodium namaquanum*), a stem succulent endemic to the Richtersveld that can grow up to four meters tall.

The Succulent Karoo has more than 225 bird species, 75 mammal species and more than 90 species of reptiles. Amphibians are relatively poorly represented due to the aridity of the region. There is one endemic bird, namely the Barlow's Lark and two endemic mammals, De Winton's Golden Mole and the Namaqua Dune Mole Rat. Invertebrate diversity is also high, with more than 70 scorpion species present. Most wild animals are small, like the Bat-Eared Fox, Suricate (Meerkat), Barking Gecko, birds and invertebrates. Many are nocturnal and hide in burrows in the ground during the day to avoid the hot, dry conditions.

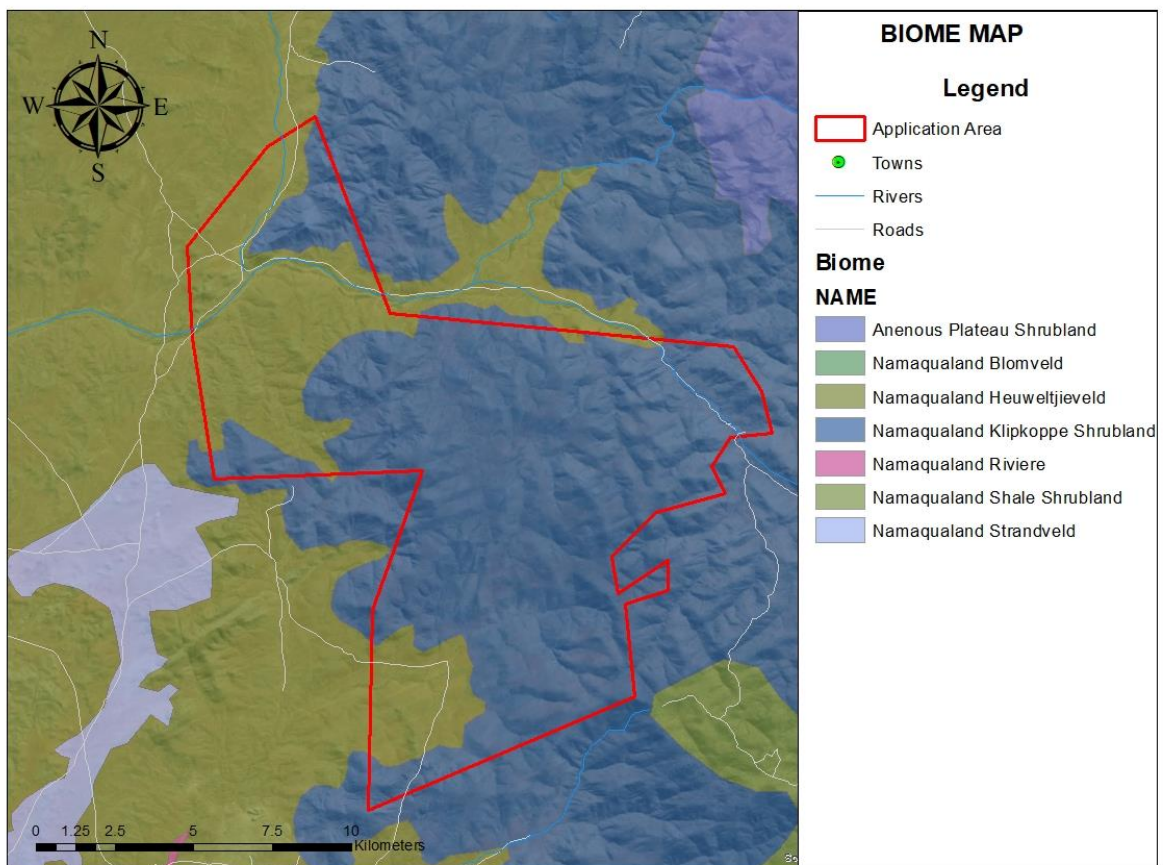


Figure 11-7: Biomes

11.6.2 Bioregions

The proposed prospecting area is located in the Namaqualand Hardeveld Bioregions (Figure 11-8). The Namaqualand Hardeveld is a unique rocky region within South Africa’s Succulent Karoo biome, defined by gneiss bedrock, koppies, and low-growing succulent plants. Situated between the Richtersveld and the Knersvlakte, it is an important biodiversity hotspot shaped by winter rainfall and vegetation adapted to dry conditions.

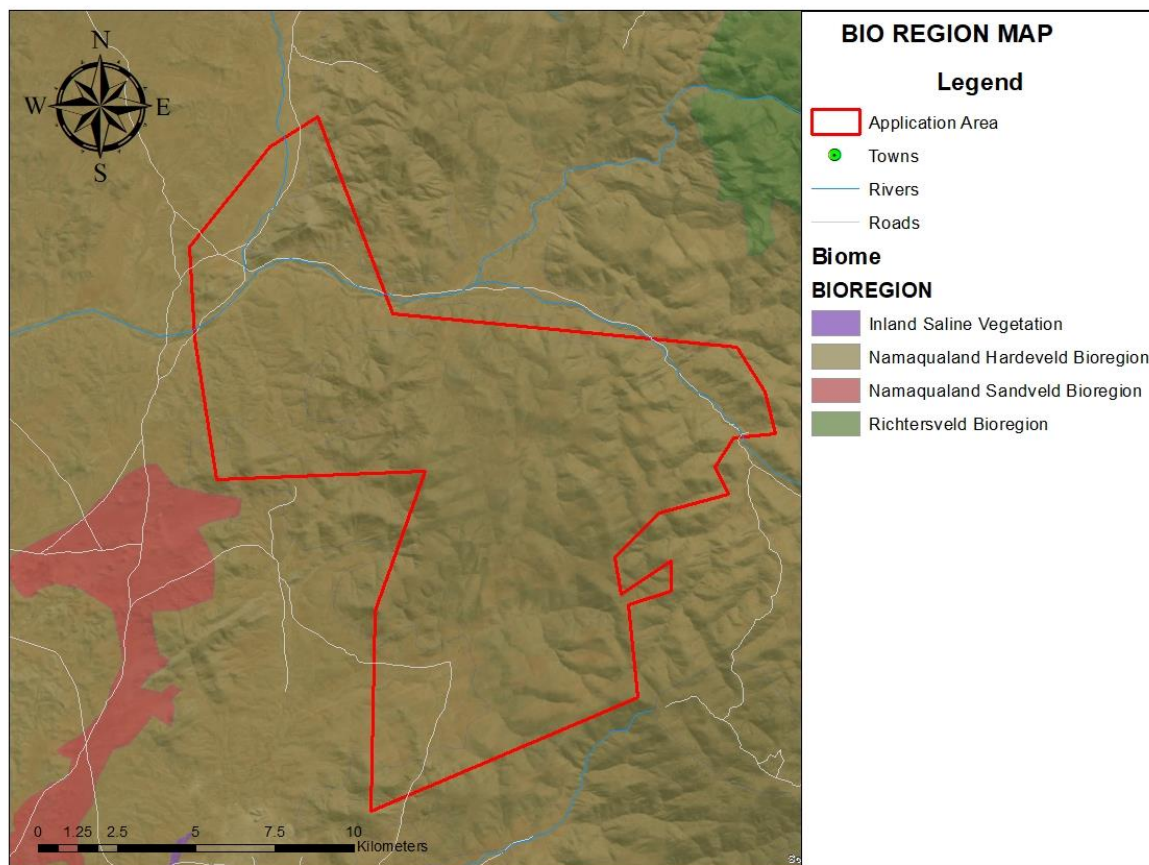


Figure 11-8: Bioregions

11.6.3 Threatened Ecosystems and Natural Vegetation

According to the SANBI database, there are no remaining natural vegetation in the proposed project area.

The prospecting area is located within Namaqualand Klipkoppe Shrubland, Namaqualand Riviere and Namaqualand shale shrubland (Figure 11-9). All the ecosystems are considered least threatened, as shown in Figure 11-10. Based on the National Biodiversity Assessment (NBA) and ecosystem assessments for South Africa, these Namaqualand shrubland ecosystems are generally considered least threatened.

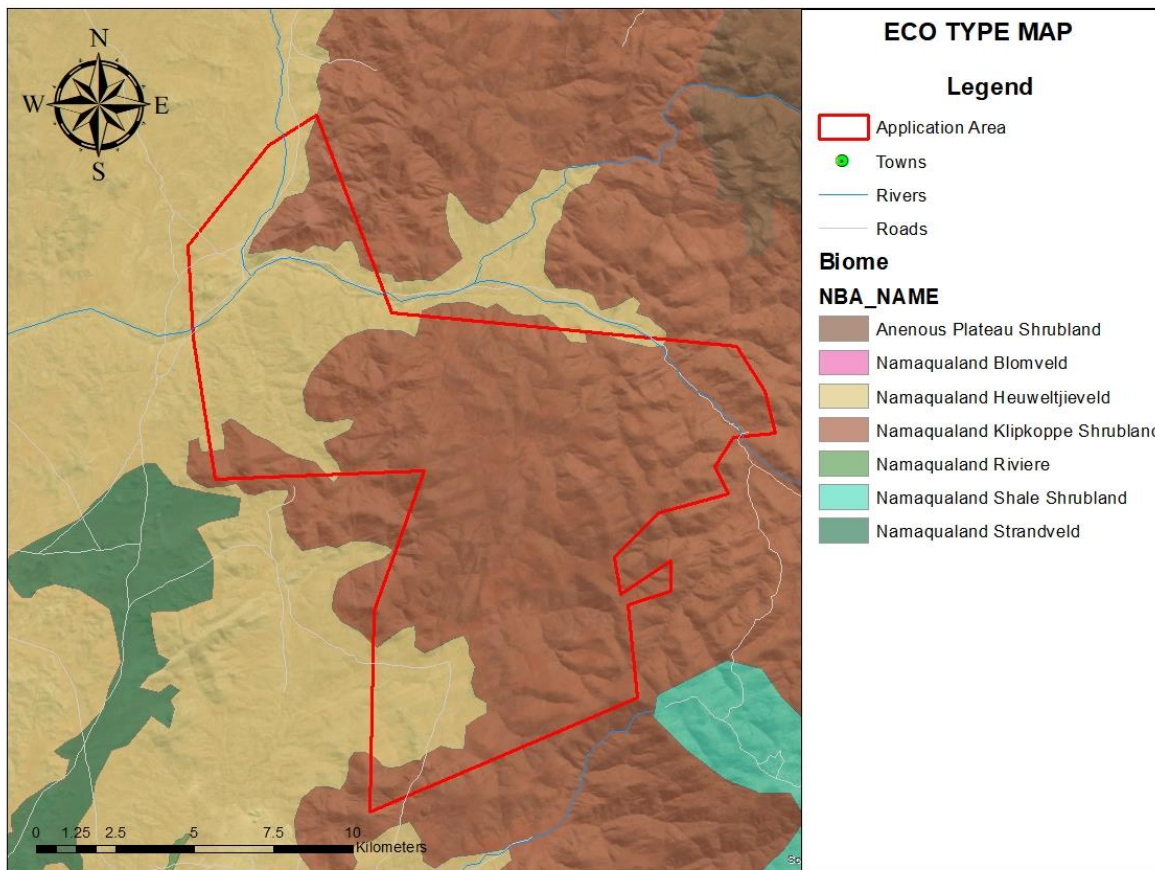


Figure 11-9: Vegetation with Threatened Ecosystems

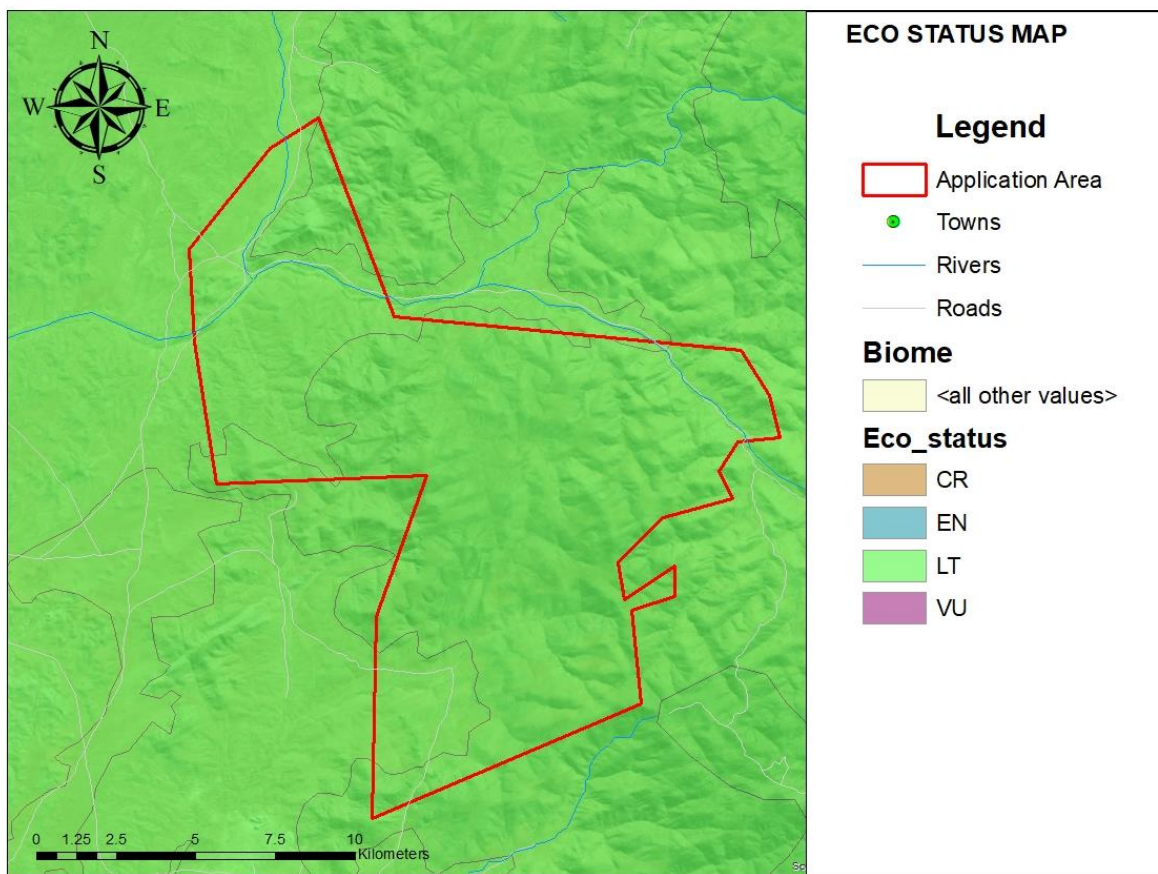


Figure 11-10: Vegetation with Threatened Ecosystems Status

Ecological restoration within Namaqualand and other arid ecosystems is highly complex and dependent on climatic conditions, soil integrity, species-specific recruitment requirements, and long-term management interventions.

Re-vegetation may be undertaken where required as a preliminary commitment to rehabilitation. However a more detailed restoration methodology with additional scientific detail will be required to support a credible and site-appropriate rehabilitation framework.

A more detailed vegetation restoration strategy will be developed during the Environmental Impact Assessment phase with input from suitably qualified specialists. The strategy will include:

- identification of locally indigenous and ecologically appropriate species for rehabilitation;
- seed sourcing and collection protocols;
- seed handling, storage, and viability assessment procedures;
- consideration of seasonal rainfall patterns and appropriate timing for seeding and planting activities;
- identification of suitable vegetation establishment techniques for arid environments;
- rehabilitation success criteria and measurable performance indicators;
- monitoring and adaptive management requirements; and
- long-term rehabilitation maintenance measures where required.

Where possible and suitable, rehabilitation will prioritise the use of locally occurring species and natural regeneration processes to maintain ecological integrity and improve rehabilitation success.

Since It is known that vegetation recovery in arid ecosystems may take long, rehabilitation success should be monitored continuously over the longer term rather than immediately following disturbance.

11.7 Areas of Conservation Importance

11.7.1 Wetlands

The National Freshwater Ecosystems Priority Areas (NFEPA) database shows no wetlands across 98% of the affected properties, with the exception of a visible wetland feature along the Stryrivier that crosses farm Harras 187.

11.7.2 C-Plan

The Namaqualand District Municipality Biodiversity Conservation Plan shows that a substantial portion of the affected properties is located within Critical Biodiversity Area 2 (CBA2), while the remaining areas are classified as other natural areas and Ecological Support Areas. Although these supporting areas are not essential for meeting biodiversity targets, they are important for maintaining ecological processes and delivering ecosystem services.

CBA2 represents high-priority, relatively undisturbed landscapes that are vital for achieving biodiversity targets and sustaining ecological integrity. Identified through systematic conservation planning, these areas are often regarded as irreplaceable or of high conservation value, requiring careful management to prevent degradation. They may also support threatened species or ecosystems, subject to confirmation during the EIA phase by a specialist

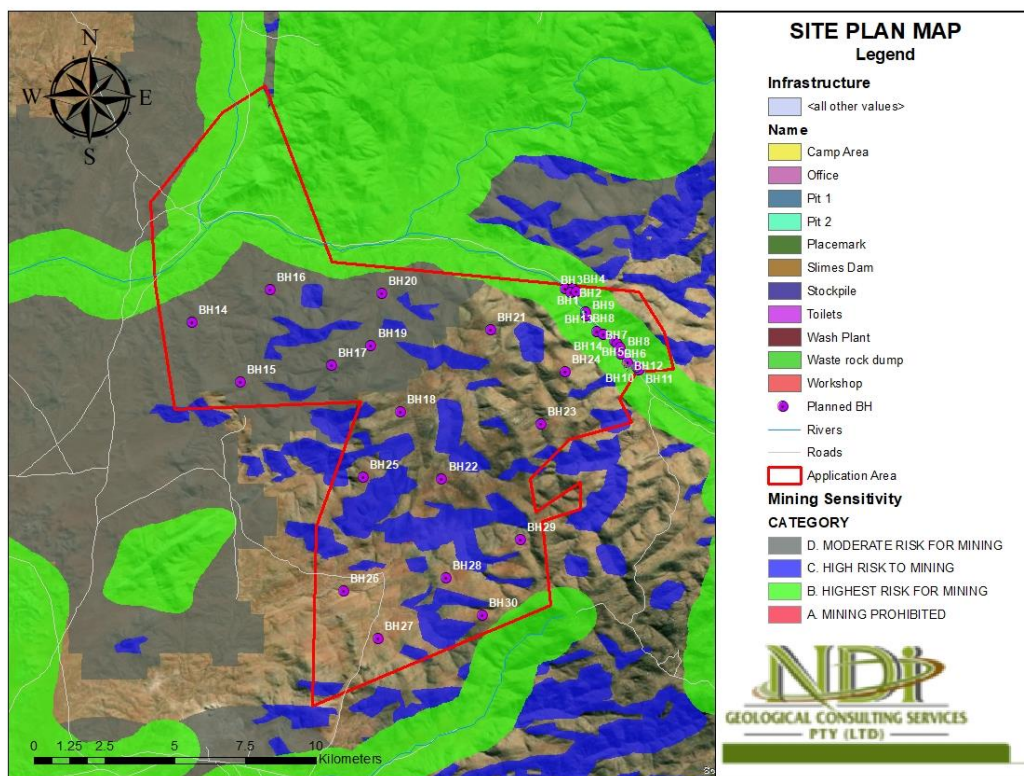


Figure 11-11).

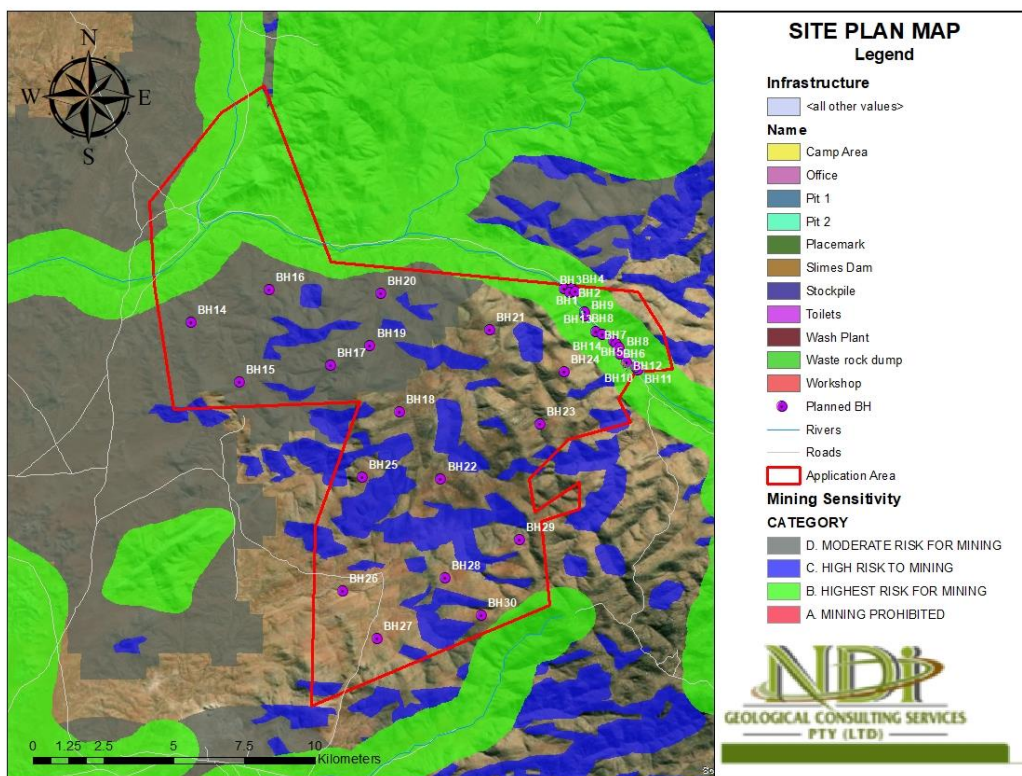


Figure 11-11: Critical Biodiversity Areas (CBAs)

A detailed site-specific biodiversity assessment will therefore be undertaken to verify and refine the biodiversity sensitivities identified through the environmental screening tool and relevant biodiversity spatial plans. The assessment will include field verification (ground-truthing) of Critical Biodiversity Areas (CBA), Ecological Support Areas (ESA), sensitive habitats, ecological corridors, and areas of conservation importance within the proposed prospecting area.

Specialist studies will be conducted to include:

- delineation of environmentally sensitive no-go areas;
- identification of areas where prospecting activities should be avoided, restricted, or subject to management controls;
- preparation of sensitivity and constraint maps indicating environmentally preferred areas for prospecting activities; and
- development of an avoidance and mitigation strategy aligned with the mitigation hierarchy and precautionary principle.

The biodiversity specialist study to be conducted will further identify floral and faunal species of conservation concern that may occur within the project area, including species associated with the Succulent Karoo biome. The assessment will evaluate potential direct, indirect, and cumulative impacts on habitats, ecological functioning, ecosystem services, and habitat connectivity.

In addition, the prospecting footprint and associated infrastructure areas will be refined and spatially assessed against identified biodiversity sensitivities to ensure that environmentally sensitive areas are avoided wherever reasonably possible. This process will assist in minimising habitat disturbance and reducing the potential for irreversible biodiversity impacts.

The assessment and proposed mitigation measures will be aligned with the requirements of the environmental sensitivity screening tool, applicable biodiversity conservation plans, and the

principles contained in the National Environmental Management Act (NEMA), including the duty of care and precautionary approach to environmental management.

The findings of the specialist biodiversity assessment, together with recommended mitigation and monitoring measures, will be incorporated into the subsequent Environmental Impact Assessment phase and Environmental Management Programme (EMPr) to support informed environmental decision-making.

11.7.3 Protected Areas

While the proposed prospecting activities do not impact any protected areas or recognised Important Bird Areas, the biome supports over 200 bird species. Many of these are nomadic, feeding on seeds, flowers, and insects found in the shrublands, although relatively few species are strictly endemic to these shrubland habitats (The Botanical Society of South Africa).

11.8 Noise

The PRA area is located in a rural area, and the typical noise rating in the area is expected to be that for rural districts with little road traffic. According to SANS 10103:2008, the continuous noise rating level is thus likely between 35 dB(A) at night and 45 /50 dB(A) during the day.

11.9 Heritage Resources

Heritage resources may be tangible, such as buildings and archaeological artefacts or intangible such as landscapes and living heritage. Their significance is based upon their aesthetic, architectural, historical, scientific, social, spiritual, linguistic, economic or technological values; their representation of a particular period; their rarity and their sphere of influence.

The Northern Cape is rich in archaeological sites and landscapes that reflect the complex South African heritage from the Stone Age to Colonial history. Within the region, Stone Age sites and complexes have been, and are still being investigated in some detail. This includes, but are not limited to, the landscape near Kathu, where numerous Stone Age sites have been documented and excavated, representing the longest preserved lithostratigraphic and archaeological sequence of human occupation at the pan through the ESA, MSA, and LSA and with evidence for 500 000-year-old hafted stone points; ancient specularite working (and mining) on the eastern side of Postmasburg, Doornfontein; and associated Ceramic Later Stone Age material, and also the older transitional ESA/MSA Fauresmith sites at Lyly Feld, Demaneng, Mashwening, King, Rust & Vrede, Paling, Gloucester and Mount Huxley (Beaumont 2004; Beaumont 2013; Beaumont & Morris 1990; Beaumont & Vogel 2006; Morris 2005; Morris & Beaumont 2004; Porat et al. 2010; Thackeray et al. 1983; Walker et al. 2014; Wilkins et al. 2012). Beaumont et al. (1995) commented that thousands of square kilometres of Bushmanland are covered by low-density lithic scatters. It is therefore not surprising that Stone Age sites and lithic scatters were identified by CRM practitioners between the Garona substation and the Gariiep/Orange River in numerous surveys conducted during the recent years. Scatters of MSA material have been recorded close to Griekwastad, Hotazel, Postmasburg and Kenhardt, Pofadder, Marydale, and in the Upington district (Dreyer 2006, 2012, 2014; Pelsler & Lombard 2013; PGS Heritage 2009, 2010; Webley 2013). MSA and LSA tools as well as rock engravings were also found at Putsonderwater, Beeshoek and Bruce (Morris 2005; Snyman 2000; Van Vollenhoven 2012b; Van Vollenhoven 2014). Archaeological surveys have shown rocky outcrops and hills, drainage lines, riverbanks and confluences to be prime localities for archaeological finds and specifically Stone Age sites since these areas were utilised for base camps close to water and hunting ranges. If any such features occur in the study area, Stone Age manifestations can be anticipated (Lombard 2011).

The historical period within the region coincides with the incursion of white traders, hunters, explorers, and missionaries into the interior of South Africa. Buildings and structures associated with the early missionaries, travellers, and traders such as PJ Truter's and William Somerville (arriving in 1801), Donovan, Burchell and Campbell, James Read (arriving around 1870) William Sanderson, John Ryan and John Ludwig's (De Jong 2010; Snyman 2000) arrival during the 19th century, and the settlement of the first white farmers and towns, are still evident in the Northern Cape. Numerous heritage reports that provide a synthesis of the incursions of travellers, missionaries and the early European settlers have been captured on the SAHRIS database. San hunter-gatherer groups utilised the landscape for thousands of years and Khoi herders moved into South Africa with their cattle and sheep approximately 2000 years ago. With the arrival of the Dutch settlers in the Cape in the mid-17th century, clashes between the Europeans and Khoi tribes in the Cape Peninsula resulted in the Goringhaiqua and Goraxouqua migrating north towards the Gariep/Orange River in 1680. These tribes became collectively known as the Korannas, living as small tribal entities in their own separate areas (Penn 2005). According to Breutz (1953, 1954), and Van Warmelo (1935), several Batswana tribes, including the different Thlaping and Thlaro sections as well as other smaller groups, take their 18th and 19th century roots back to the area around Groblershoop, Olifantshoek, the Langeberg (Majeng) and Korannaberg ranges in the western part of the region. After Britain annexed Bechuanaland in 1885, the land of the indigenous inhabitants was limited to a few reserves. In 1895, when British Bechuanaland was incorporated into the Cape Colony, the land inside the reserves remained the property of the Tswana and could only be alienated with the consent of the British Secretary of State. Because of its distance from the Cape Colony, this arid part of South Africa's interior was generally not colonised until relatively recent. According to history, the remote northern reaches of the Cape Colony were home to cattle rushers, gunrunners, river pirates and various manner of outlaws. Distribution of land to colonial farmers only occurred from the 1880s onwards, when Government-owned land was surveyed, divided into farms, and transferred to farmers. More permanent large-scale settlement, however, only started in the late 1920s, and the first farmsteads were possibly built during this period. The region remained sparsely populated until the advent of the 20th century (De Jong 2010, Penn 2005). The region has been the backdrop to various incidents of conflict. The arrival of large numbers of Great Trek Boers from the Cape Colony to the borders of Bechuanaland and Griqualand West in 1836 caused conflict with many Tswana groups and the missionaries of the London Mission Society. The conflict between Boer and Tswana communities escalated in the 1860s and 1870s when the Korana and Griqua communities and the British government became involved. The Northern Cape was very important in the Anglo-Boer War (1899-1902), and major battles took place within 120 km of Kimberley, including the battle of Magersfontein. Boer guerrilla forces roamed the entire Northern Cape region and skirmishes between Boer and Brits were regular occurrences. Furthermore, many graves in the region tell the story of battles fought during the 1914 Rebellion (Hopkins 1978).

Should there be any heritage sites (graves) within the prospecting area, they will be identified and fenced before any prospecting activities take place. Potential impacts on heritage resources will be assessed in the impact assessment phase of the project, and mitigation measures to be implemented in the event that heritage and cultural resources are encountered will be included in the EMP.

11.10 Geohydrology

11.10.1 Groundwater Yield

The proposed prospecting area is characterised by low-yielding groundwater (Intergranular and Fractured aquifers with recharge of 0.0l/s to 0.5l/s and Fractured aquifers with recharge of 0.0l/s to 0.5l/s).

11.10.2 Groundwater Recharge

The groundwater recharge is considered low, between 0 and 1 000mm/yr (Figure 11-12). This is expected due to the dry and hot climate in the area.

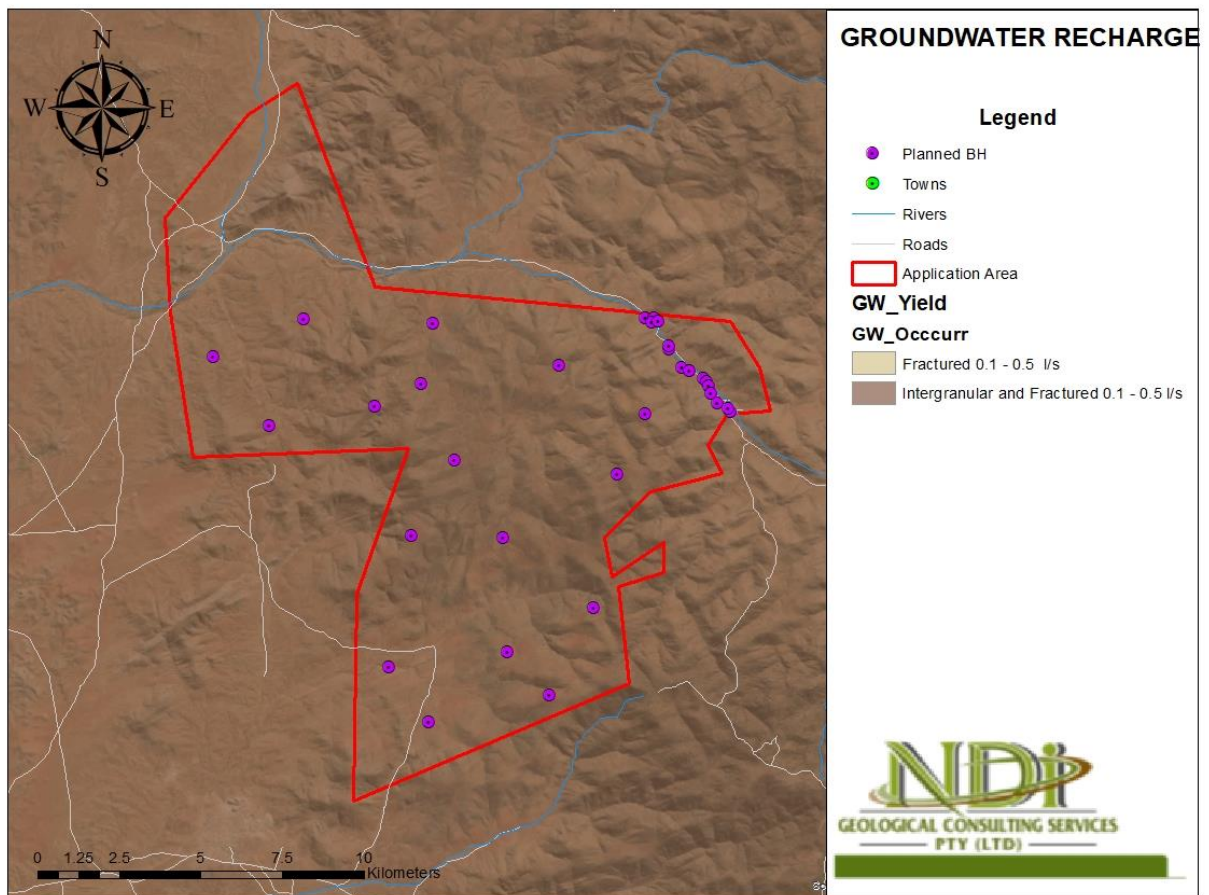


Figure 11-12: Groundwater Recharge

11.10.3 Groundwater Quality

The groundwater in the area is generally of poor quality, with Electrical Conductivity (EC) values ranging between 300 and 1 000 mS/m across most of the area, and between 70 and 300 mS/m towards the eastern portion of Farm Kamnap 137, as illustrated in Figure 11-13.

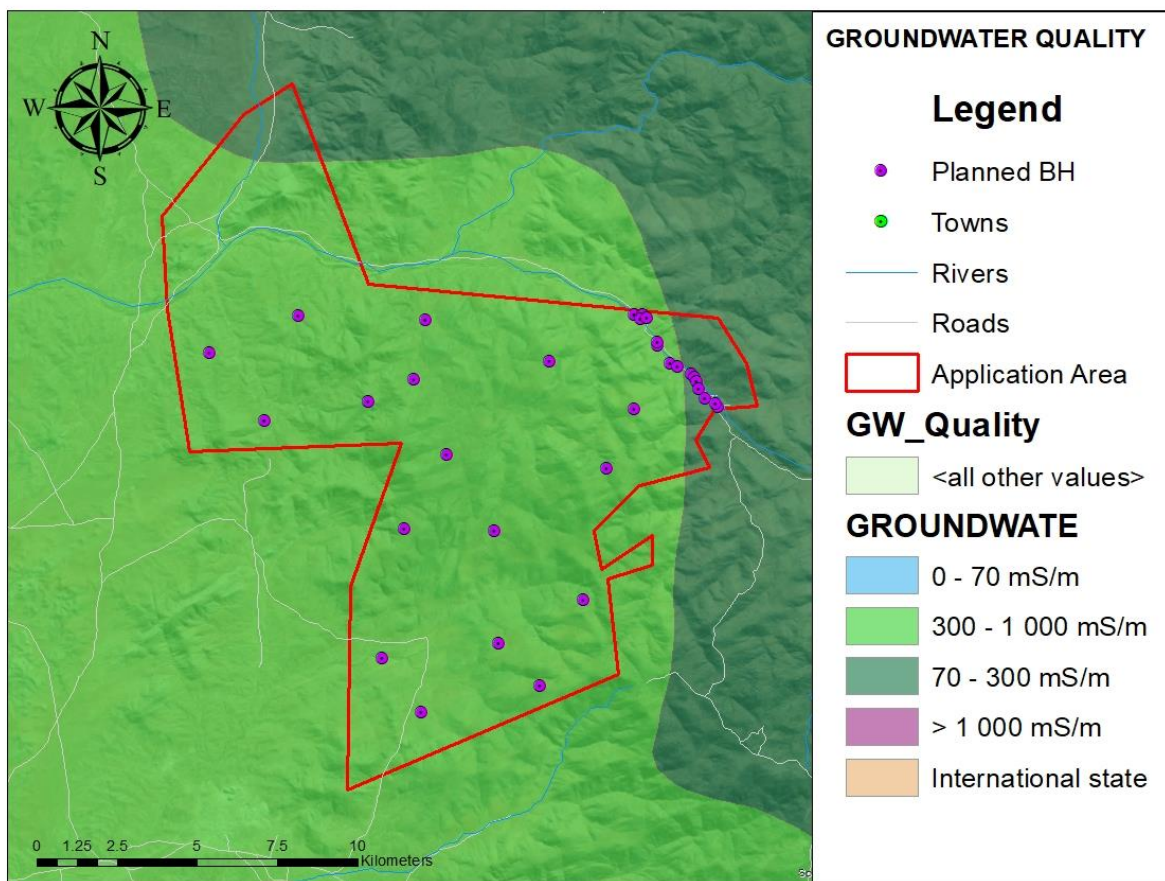


Figure 11-13: Groundwater Quality

11.11 Surface Water

The study area is located within quaternary catchment F30F in the Lower Orange Water Management Area (WMA). The Lower Orange WMA includes major river systems such as the Ongers River, Hartbees River, and Orange River, as well as key water infrastructure, including the Boegoeberg Dam on the Orange River and the Douglas Storage Weir on the Vaal River (Figure 11-14).

Several tributaries traverse the project area, including the Stryrivier. The Stry River is a relatively small coastal river system, comprising an extensive network of predominantly episodic streams that drain the Namaqualand region.

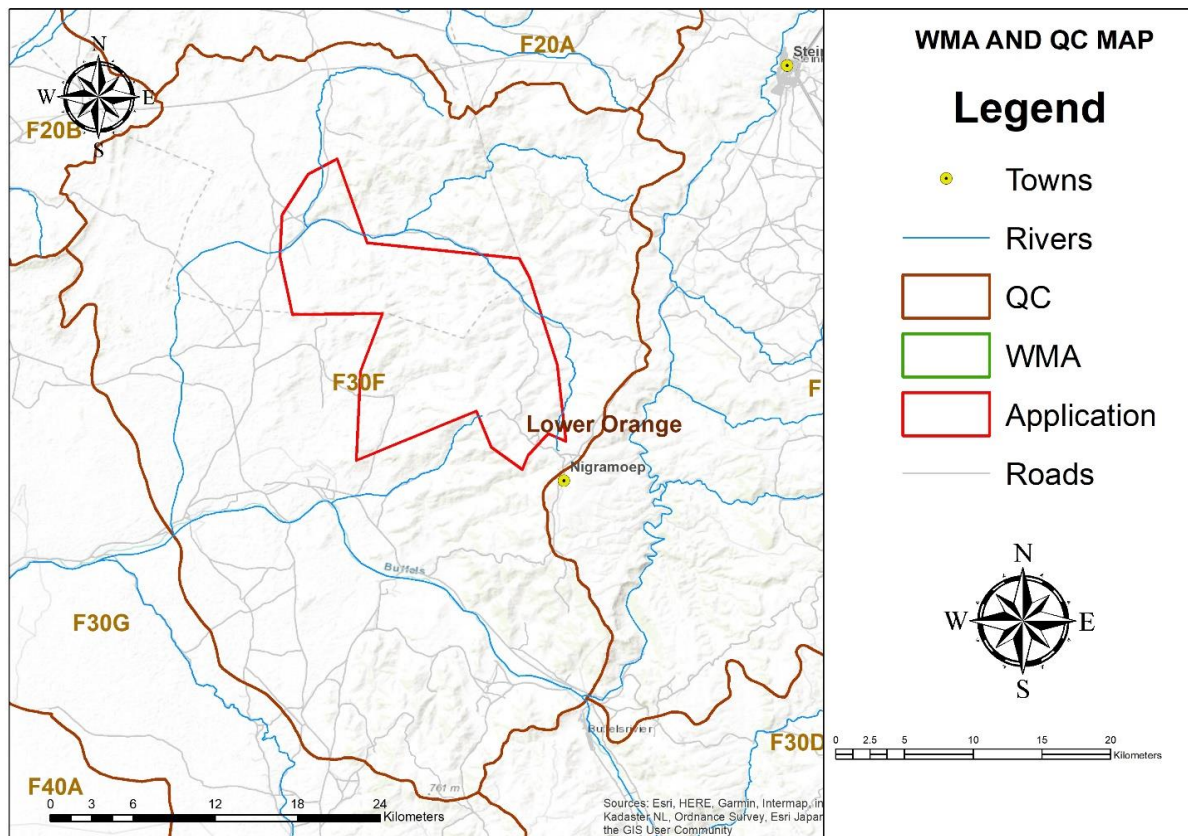


Figure 11-14: Water Management Area and Quaternary Catchment Areas

12 Assumptions and limitations

In accordance with the purpose of scoping, this report does not include detailed investigations on the receiving environment, which will only form part of the impact assessment phase. The project area environment was assessed through site visits, desktop screening, incorporating existing information from previous studies and input received from authorities and I&APs to date. A refinement of all maps will also be undertaken in the impact assessment phase, if necessary.

13 Anticipated Environmental, Social and Cultural Impacts

The scoping phase aims to identify the potential positive and negative biophysical, socio-economic and cultural impacts that the proposed project. Anticipated impacts that have been identified by the project team are summarised in Table 13-1.

All impacts in terms of construction, operation and decommissioning together with their recommended mitigation measures will be and addressed in detail during the EIA/EMPr phase of the project.

Table 13-1: Summary of Potential Environmental Impacts Associated with the Proposed Project

Element of Environment	Potential Impact Descriptions
Socio-Economic	Possible job opportunities during the construction and operation.
Hydrogeology	Possible groundwater contamination.
Surface water	Possible surface water contamination.
Aquatic ecosystems and riparian areas	Possible impacts on aquatic ecosystems and riparian areas
Air Quality	Possible impact on Air Quality in the area.
Climate Change	Possible contribution to climate change through emission of Green House Gases
Vibrations	Possible impacts on private properties and fauna due to vibrations during drilling
Noise	Possible generation of noise during construction and operation.
Soils/Land Use/Land Capability	Loss of soil resource and change in land capability and land use.
Biodiversity	Disturbance and loss of biodiversity, especially SCC.
Aquatic ecology	Possible loss, sedimentation and contamination of aquatic resources
Heritage	Possible impact on heritage and cultural resources (including graves) in the area.
Traffic	Potential safety issues due to the increased traffic.
Cumulative Impacts	Cumulative Impacts

Table 13-2 **Error! Reference source not found.** provide a high-level assessment of the potential impacts and associated mitigation measures which could result from the proposed mine during construction (C), operation (O) and decommissioning/closure (D). These impacts will be further refined and assessed according to the impact assessment methodology in Section 14 during the EIA phase of the study.

Table 13-2: Anticipated impacts for the proposed Tariva PRA

Aspect	Impact	Mitigation	Phase		
			C	O	D
Social	Influx of job seekers will have a negative social impact on the landowners and land occupiers.	<p>Random and regular alcohol and drug testing shall be conducted on all personnel responsible for operating machinery and driving construction vehicles to ensure the safety of the public;</p> <p>Security and safety should be emphasised;</p> <p>Recruitment will not be undertaken on site;</p> <p>Recruitment practises will favour locals, but farm labourers will not be employed unless agreed to with the farm owners;</p> <p>Liaise with the SAPD and existing forums in order to implement effective crime prevention strategies; and</p> <p>No construction workers shall be allowed to access private properties without the owner's knowledge and consent.</p>	X	X	X
	Unauthorised access to private property outside of the demarcated areas will result in conflict with landowners.		X	X	X
	Increased traffic in the area will increase the likelihood of accidents on the roads, posing a health and safety issue for the landowners and land occupiers.		X	X	X
	The influx of job seekers in the area may result in an increase in petty crimes.		X	X	X
	Ineffective communication channels leading to community unrest.		X	X	X
	Negative impact as a result of the dissection of land by clearing and excavations for construction of infrastructure, constraints to access to cultivated land to farmers, impacting on day to day farm activity.		X	X	X
	Negative impact as a result of localised loss of cultivated land, impacting on potential crop yield.		X	X	X
	Possible boost in short term local small business opportunities.		None	X	X
Groundwater	Localised spillages of oils from machinery leaching to groundwater contamination.	<p>No washing of vehicles shall be allowed outside demarcated areas. The bays will be clearly demarcated and will not be allowed to contaminate any surface runoff;</p> <p>Sufficient areas shall be provided for the maintenance and washing of vehicles;</p> <p>Refuelling of vehicles will only be allowed in designated areas;</p> <p>All construction equipment shall be parked in a demarcated area Drip trays</p>	X	X	X
	Existing boreholes within the prospecting area may create conduits of flow to the groundwater unless sealed.		X	X	

Aspect	Impact	Mitigation	Phase		
			C	O	D
		shall be used when equipment is not used for some time; On surface bulk storage of hydrocarbons must be situated in a dedicated area which will include a bund or a drain where necessary to contain any spillages during the use, loading and off-loading of the material; Bund areas shall contain 110% of the stored volume; Bund areas must be impermeable; Bund areas must have a facility such as a valve/sump to drain or remove clean stormwater; Contaminated water shall be pumped into a container for removal by an approved service provider; Regular inspections shall be carried out to ensure the integrity of the bundwalls; All preventative servicing of earth moving equipment and construction vehicles shall be undertaken off site; Runoff from this area shall be contained; Spill kits shall be made available and all personnel shall be trained on how to use the kits and training records shall be made available on request.			
Surface Water	Increase in silt load in runoff due to site clearing, grubbing and the removal of topsoil from the footprint area associated with the drill sites and associated infrastructure.	Ensure that topsoil is properly stored, away from the streams and drainage areas; No construction activities will be undertaken within 100 metres of the nearby streams and 500 meters from riparian areas without consent from the DWS;	X	X	X
	Potential deterioration in water quality due to the potential accidental spillages of hazardous substances.	Vehicle and personnel movement within watercourses and riparian areas shall be strictly prohibited; Adequate stormwater management must be incorporated into the design of the project in order to prevent contamination of water courses and riparian areas from dirty water.	X	X	X
	Debris from poor handling of materials and/or waste blocking watercourses, resulting in flow impediment and pollution.		X	X	X
	Contaminated dirty water runoff to surrounding areas resulting in the impact on local surface water quality.		X	X	X
	Increase of surface runoff and potentially contaminated water that needs to be		X	X	X

Aspect	Impact	Mitigation	Phase		
			C	O	D
	maintained in the areas where site clearing occurred.				
Aquatic Ecosystems	Localised changes to the riparian areas as a result of vegetation clearing.	Adequate stormwater management must be incorporated into the design of the project in order to prevent erosion and the associated sedimentation of the aquatic system;	X	X	X
	Loss of habitat and riparian ecological structure as a result of site clearance activities and uncontrolled wetland degradation.	No construction activities shall be allowed within 500 m of riparian zones without consent from the DWS;	X	X	X
	Impact on the riparian systems as a result of changes to the sociocultural service provisions.	No vehicles may be allowed to indiscriminately drive through the riparian areas or within the active stream channels;	X	X	X
	Increased runoff due to topsoil removal and vegetation clearance leading to possible erosion and sedimentation of wetland and riparian resources.	All disturbed areas shall be re-vegetated with indigenous species;	X	X	X
	Soil compaction and levelling as a result of construction activities and vehicle movement leading to loss of riparian habitat.	All construction materials shall be kept out of the riparian areas; and	X	X	X
	Impact on the hydrological functioning of the riparian systems.	All vehicles shall be regularly inspected for leaks. Re-fuelling must take place outside the project area, on a sealed surface area to prevent ingress of hydrocarbons into topsoil and aquatic ecosystems	X	X	X
Heritage Resources	The proposed project has the potential to impact on local graves within the area.	Prior to the site establishment, a heritage impact assessment must be undertaken and mitigation and /or management measure for the protection of such resources must be implemented;	X		
	The proposed project has the potential to impact on sites of archaeological importance.	No construction activities may be undertaken within 50 m of the heritage and/or cultural sites; If archaeological sites or graves are exposed during construction work, it should immediately be reported to a heritage practitioner so that an investigation and evaluation of the finds can be made.	X		
Palaeontological Resources	Drilling of exploratory boreholes has potential to impact on palaeontological resources	Should fossils be exposed during construction work, it should immediately be reported to a heritage practitioner so that an investigation and evaluation of the finds can be made.	X	X	

Aspect	Impact	Mitigation	Phase		
			C	O	D
Flora	Loss of localised biodiversity habitats within sensitive areas due to site clearance and establishment of drill sites.	The Contractor shall be on the lookout for SCC and any floral SCC encountered within the development footprint are to be relocated to areas with suitable habitat, outside the disturbance footprint;	X	X	X
	Loss of localised floral species diversity including RDL and medicinal protected species due to site clearance and establishment of drill sites.	Floral species of conservation concern, if encountered within the development footprint, are to be handled with care and the relocation of sensitive plant species to suitable similar habitat is to be overseen by a botanist;	X	X	X
	Potential spreading of alien invasive species as indigenous vegetation is removed, and pioneer alien species are provided with a chance to flourish.	<p>The proposed development footprint shall be kept to the minimum;</p> <p>All disturbed areas must be concurrently rehabilitated during construction;</p> <p>Prohibit the collection of any plant material for firewood or medicinal purposes;</p> <p>The existing integrity of flora surrounding the study area shall be upheld and no activities shall be carried out outside the footprint of the construction areas;</p> <p>Edge effect control shall be implemented to avoid further habitat degradation outside of the proposed footprint area;</p> <p>All sensitive open space areas will be demarcated and access into these areas shall be prohibited;</p> <p>Protected floral species occurring within the vicinity of the study area, but outside the disturbance footprint shall be fenced for the duration of the construction activities;</p> <p>Monitoring of relocation success will be conducted during the operational phase;</p> <p>Construction related activities shall be kept strictly within the development footprint;</p> <p>Construction vehicles shall only be allowed on designated roadways to limit the ecological footprint of the project.</p> <p>Alien Invasive Plant Species Management plan to be implemented;</p> <p>Edge effects of activities including erosion and alien/ weed control will be strictly managed in the riparian area;</p> <p>All sites disturbed by construction activities shall be monitored for colonisation by exotic or invasive plants;</p> <p>Exotic or invasive plants shall be controlled as they emerge;</p>	X	X	X

Aspect	Impact	Mitigation	Phase		
			C	O	D
		<p>An alien vegetation control program must be developed and implemented within all disturbed areas. After removal of alien vegetation, the affected areas must be re-assessed to determine the success of the program and any follow up measures that may be required;</p> <p>The eradicated plant material must be disposed of at an approved solid waste disposal site;</p> <p>During post-construction, an alien vegetation removal and monitoring plan must be compiled for those areas which were not effectively rehabilitated;</p> <p>The extent of invasion must be established through investigation to identify priority areas;</p> <p>Priority species shall be identified to control and develop protocols for the removal of all alien species e.g. mechanical removal, herbicidal treatment etc. Mechanical, methods must be favoured for the removal of alien invasive species. Chemical removal shall only be undertaken by a suitably qualified and approved person; and</p> <p>As much vegetation growth as possible must be promoted in order to protect soils. In this regard, special mention is made of the need to use indigenous vegetation species where hydro seeding, rehabilitation planting (where applicable) are to be implemented.</p> <p>Wind erosion management measures will be incorporated into the rehabilitation and environmental management framework to minimise soil loss, dust generation, and degradation of rehabilitated surfaces.</p> <p>Proposed mitigation measures will include:</p> <ul style="list-style-type: none"> installation of temporary windbreaks or erosion barriers in highly exposed areas where required; stabilisation of rehabilitated surfaces following topsoil replacement; implementation of dust suppression measures during dry and windy conditions; minimisation of exposed disturbed areas through phased prospecting activities and progressive rehabilitation; contouring and surface roughening of disturbed areas to reduce wind velocity at ground level; and 			

Aspect	Impact	Mitigation	Phase		
			C	O	D
		<p>post-rehabilitation monitoring to assess erosion risks and rehabilitation effectiveness.</p> <p>Rehabilitation measures and closure planning will be aligned with applicable best-practice guidance for ecological restoration within Namaqualand systems, including recommendations contained in relevant scientific literature and specialist studies.</p> <p>The rehabilitation framework will be further refined through specialist input during the EIA phase to ensure that rehabilitation measures are practical, scientifically defensible, and appropriate for the receiving environment.</p> <p>Restoration methodologies, and the rehabilitation framework will be expanded during the EIA phase.</p> <p>The revised rehabilitation and closure framework will consider:</p> <ul style="list-style-type: none"> patch-based or phased restoration approaches; creation of microhabitats that facilitate seed retention and vegetation establishment; use of surface roughening, brush packing, rock packing, or other shelter structures where appropriate; establishment of pioneer or nurse species to support ecological succession; incorporation of spatial heterogeneity into rehabilitation design; and measures to improve moisture retention and reduce erosion on rehabilitated surfaces. <p>These measures will be informed by specialist recommendations, site-specific conditions, and applicable restoration best-practice principles for Namaqualand ecosystems.</p> <p>The EMPr will be updated during the EIA phase to ensure alignment with the requirements of Appendix 4 of the EIA Regulations, 2014 (as amended), promulgated under the National Environmental Management Act (NEMA), including rehabilitation objectives, mitigation measures, monitoring requirements, closure planning, and rehabilitation success indicators.</p> <p>The revised rehabilitation framework and specialist recommendations will be included in the EIA documentation and made available for public review and comment as part of the ongoing public participation process.</p>			

Aspect	Impact	Mitigation	Phase		
			C	O	D
Fauna	Vegetation clearance may result in loss of faunal habitat ecological structure, species diversity and loss of species of conservation concern.	The proposed development footprint areas shall remain as small as possible and where possible be confined to already disturbed areas; No trapping or hunting of fauna shall be permitted;	X	X	
	Habitat fragmentation as a result of construction activities of the access roads leading to loss of floral diversity.	Edge effects of all construction and operational activities, such as erosion and alien plant species proliferation, which may affect faunal habitat, need to be strictly managed;	X		
	Loss of faunal diversity and ecological integrity as a result of construction activities, erosion, poaching and faunal specie trapping.	Should any SCC be encountered within the study area, these species will be relocated to similar habitat within or in the vicinity of the study area with the assistance of a suitably qualified specialist; No informal fires in the vicinity of construction areas shall be permitted;	X	X	X
	Movement of vehicles and machinery may result in collision with fauna, resulting in loss of fauna.	An alien vegetation control plan must be developed and implemented in order to manage alien plant species occurring within the study area, and to prevent further faunal habitat loss.	X	X	X
Air Quality	Possible increase in dust generation, PM ₁₀ and PM _{2.5} as a result of bulk earthworks, operation of heavy machinery, and material movement.	Dust suppression measures shall be implemented on dry weather days and periods of high wind velocities; Appropriate dust suppression measures may include spraying with water;	X	X	X
	Increase in carbon emissions and ambient air pollutants (NO ₂ and SO ₂) as a result of movement of vehicles and operation of machinery/equipment.	Where practical rehabilitation should be undertaken in tandem with the construction activities; A speed limit of 40 km/hr shall apply to limit vehicle entrained dust from the unpaved road; All construction equipment must be scheduled for preventative maintenance to ensure the functioning of the exhaust systems to reduce excessive emissions and limit air pollution; Dust control suppression shall be implemented on dry weather days and periods of high wind velocities; Appropriate dust suppression measures may include limiting the extent of open areas, reducing the frequency of disturbance and spraying with water;	X	X	X

Aspect	Impact	Mitigation	Phase		
			C	O	D
		<p>Where practical rehabilitation should be undertaken progressively;</p> <p>Materials transported on public roads must be covered;</p> <p>Odours:</p> <p>Putrescible waste must be handled, stored and disposed of before the probability of it generating odours; and</p> <p>Chemical toilets must be emptied / serviced on a regular basis. Proof of this must be provided to the Engineer.</p>			
Visual	Scarring of the landscape as a result of the clearance of vegetation.	<p>The number of construction vehicles and machinery to be used shall be kept to a minimum;</p> <p>Movement of vehicles shall be kept to outside busy hours to minimise the visual impacts on the residents;</p> <p>Materials transported on public roads must be covered; and</p> <p>Where possible, rehabilitation of the work areas shall be undertaken in tandem with construction to ensure that areas stripped of vegetation are kept to a minimum.</p>	X	X	
	Visual intrusion as a result of the movement of machinery and the establishment of the required infrastructure.		X	X	X
	Indirect visual impact due to dust generation as a result of the movement of vehicles and materials, to and from the site area.		X	X	X
Noise	The use of vehicles and machinery may generate noise in the immediate vicinity.	<p>Adjacent landowners must be advised of any work that will take place outside of normal working hours, that may be disruptive (e.gw. noise) in advance;</p> <p>Surrounding communities must be notified in advance of noisy construction activities;</p> <p>All equipment should be provided with standard mufflers;</p> <p>Muffling units on vehicles and equipment must be kept in good working order.</p> <p>Construction staff working in areas where the 8-hour ambient noise levels exceed 85 Dba should wear ear protection equipment;</p> <p>Where possible, operation of several equipment and machinery simultaneously must be avoided;</p> <p>All equipment must be kept in good working order, with immediate attention being paid to defective silencers, slipping fanbelts, worn bearings and other sources of noise;</p> <p>Equipment must be operated within specifications and capacity (e.g. no overloading of machines);</p>	X	X	X

Aspect	Impact	Mitigation	Phase		
			C	O	D
		Regular maintenance of equipment must be undertaken, particularly with regard to lubrication; Equipment shall be switched off when not in operation; Appropriate directional and intensity settings must be maintained on all hooters and sirens; The Contractor must ensure that the employees conduct themselves in an appropriate manner while on site; and Noise/vibration producing activities shall be limited to daylight hours (Monday to Friday 07H00 to 17H30 and Saturday 07H00 -14H00). No noise/vibration producing activities shall be undertaken on Saturdays on farms unless this has been agreed to by the farmer.			
Soil, Land use and Land Capability	Localised chemical pollution of soils as a result of vehicle hydrocarbon spillages and compaction.	Contaminated soil shall be removed and disposed of to an appropriate licensed landfill site in terms of NEMWA, or can be removed by a service provider that is qualified to clean the soil; The time in which soils are exposed during construction activities should remain as short as possible; Erosion control measures shall be implemented where deemed necessary; In general, all steep slopes steeper than 1:3 or where the soils are more prone to erosion must be stabilised;	X	X	X
	Localised clearing of vegetation and compaction of the construction footprint will result in the soils being particularly more vulnerable to soil erosion.	If stockpiles are not going to be used immediately the stockpiles shall be rehabilitated to prevent erosion; Runoff from stockpiles shall be detained in order to support growth of vegetation;	X		
	Localised loss of resource and its utilisation potential due to compaction over unprotected ground/soil.	Runoff from the stockpiles shall be suitably managed to ensure that the runoff volumes and velocities are similar to pre disturbed levels; Vegetation shall be used to promote infiltration of water into the stockpile instead of increasing runoff; A monitoring programme will be implemented if the stockpiles are not used within the first year whereby the vegetation of the stockpiles is monitored in terms of basal cover and species diversity; If it is noticed that the vegetation on the stockpiles is not sustainable,	X	X	X

Aspect	Impact	Mitigation	Phase		
			C	O	D
	Localised loss of soil and land capability due to reduction in nutrient status - de-nitrification and leaching due to stripping and stockpiling footprint areas.	appropriate corrective actions shall be taken to rectify the situation; Stockpiles shall be maintained until the topsoil is required for rehabilitation purposes; Topsoil stockpiles shall be monitored regularly to identify alien vegetation, which shall be removed as soon as possible to prevent further distribution of any alien vegetation.	X	X	
Traffic	Increase in traffic volumes as a result of pre-construction activities which may lead to an increase in traffic congestion along the public roads as well as the farm roads around the prospecting area.	Local speed limits and traffic laws shall apply at all times to minimise the occurrences of accidents on public roads; The number of construction vehicles and trips shall be kept to a minimum; and Where possible the transportation of construction materials and rubbish shall be undertaken outside traffic peak hours to minimise inconveniencing residents.	X	X	X
Climate	Emissions of Green House Gases as a result of the use of plant, heavy moving machinery, generators etc.	All the construction vehicles shall undergo maintenance on a regular basis to improve on the combustion engine vehicle efficiency.	X	X	X
Waste Management	Potential water and soil pollution as a result of inappropriate waste management practices.	<i>Separation of waste:</i> All waste shall be separated into general waste and hazardous waste; Hazardous waste shall not be mixed with general waste and in doing so increase the quantities of hazardous waste to be managed; General waste can further be separated into waste that can be recycled and or reused; No littering shall be allowed in and around the site, a sufficient number of bins shall be provided for the disposal of waste; Where necessary dedicate a storage area on site for collection of construction waste. <i>Storage of waste:</i> No stockpiling of debris shall be permitted within 100 m of any water courses and drainage lines, or within 500 m of wetland and riparian areas; General waste will be collected in an adequate number of litter bins located throughout the construction site; Bins must have lids in order to keep rain water out;	X	X	X

Aspect	Impact	Mitigation	Phase		
			C	O	D
		<p>Bins shall be emptied regularly to prevent them from overflowing;</p> <p>All work areas shall be kept clean and tidy at all times;</p> <p>All waste management facilities will be maintained in good working order;</p> <p>Waste shall be stored in demarcated areas according to type of waste;</p> <p>Runoff from any area demarcated for waste will be contained, treated and reused;</p> <p>Flammable substances must be kept away from sources of ignition and from oxidizing agents;</p> <p>No construction rubble shall be disposed of to the riparian area;</p> <p>If construction rubble is not removed immediately it shall be stockpiled outside the 1:100-year floodline and outside the sensitive wetland and riparian areas;</p> <p>Demolition waste and surplus concrete shall be disposed of responsibly;</p> <p>Waste shall not be buried or burned on site; and</p> <p>The maximum retention time for temporary storage of waste generated shall not exceed 30 days, provided the waste does not present a health hazard or risk of odour.</p> <p><i>Disposal of hazardous waste:</i></p> <p>No dumping shall be allowed in or near the construction site;</p> <p>Hazardous containers shall be disposed of at an appropriate licensed site;</p> <p>Hazardous waste will be removed and managed by an approved service provider;</p> <p>A safe disposal certificate will be provided by the approved service provider as proof of responsible disposal of hazardous waste; and</p> <p>The safe disposal certificate shall be stored and provided on request.</p> <p><i>Disposal of general waste:</i></p> <p>No dumping shall take place in or near the construction site;</p> <p>All general waste shall be disposed of to the nearest licensed landfill site;</p> <p>Demolition waste and builders rubble shall be disposed of to an appropriate licensed landfill site; and</p> <p>The necessary permissions must be obtained to dispose of builders' rubble to the landfill site.</p>			

Aspect	Impact	Mitigation	Phase		
			C	O	D
Drilling and Vibrations	Impact of drilling ground vibration on houses, boreholes and roads, resulting in possible damage to infrastructure	Drill sites shall be located as far from private property as is possible. Affected property owners shall be notified of any drilling activities before commencement of the activities. Should there be damage to private property as a result of drilling activities, property owners shall be appropriately compensated.		X	
	Fly rock impact on houses, boreholes and roads, resulting in possible damage to infrastructure;			X	

14 Methodology to be used in determining the significance of environmental impacts

The following methodology for determining the significance of environmental impacts will be utilised for the EIA/EMPr phase.

The impact assessment methodology has been formalised to comply with Regulation 31(2) (i) of NEMA, which states the following:

(2) An environmental impact assessment report must contain all information that is necessary for the competent authority to consider the application and to reach a decision ..., and must include –

(l) an assessment of each identified potentially significant impact, including –

(i) **cumulative impacts**;

(ii) the **nature** of the impact;

(iii) the **extent** and **duration** of the impact;

(iv) the **probability** of the impact occurring;

(v) the **degree** to which the impact can be **reversed**;

(vi) the **degree** to which the impact may **cause irreplaceable loss of resources**; and

(vii) the **degree** to which the impact can be **mitigated**.

All the identified potential impact will be assessed according to the following Impact Assessment Methodology as described below. This methodology has been utilised for the assessment of environmental impacts where the consequence (severity of impact, spatial scope of impact and duration of impact) and likelihood (frequency of activity and frequency of impact) have been considered in parallel to provide an impact rating and hence an interpretation in terms of the level of environmental management required for each impact.

The first stage of any impact assessment is the identification of potential environmental activities¹, aspects² and impacts which may occur during the commencement and implementation of a project. This is supported by the identification of receptors³ and resources⁴, which allows for an understanding of the impact pathway and an assessment of the sensitivity to change. Environmental impacts⁵ (social and biophysical) are then identified based on the potential interaction between the aspects and the receptors/resources.

The significance of the impact is then assessed by rating each variable numerically according to defined criteria as outlined in **Table 14-1***Error! Reference source not found.*. The purpose of the rating is to develop a clear understanding of influences and processes associated with each impact. The severity⁶, spatial scope⁷ and duration⁸ of the impact together comprise the consequence of the

¹An **activity** is a distinct process or task undertaken by an organisation for which a responsibility can be assigned. Activities also include facilities or pieces of infrastructure that are possessed by an organisation.

²An **environmental aspect** is an 'element of an organisations activities, products and services which can interact with the environment'. The interaction of an aspect with the environment may result in an impact.

³**Receptors** comprise but are not limited to people or man-made structures.

⁴**Resources** include components of the biophysical environment.

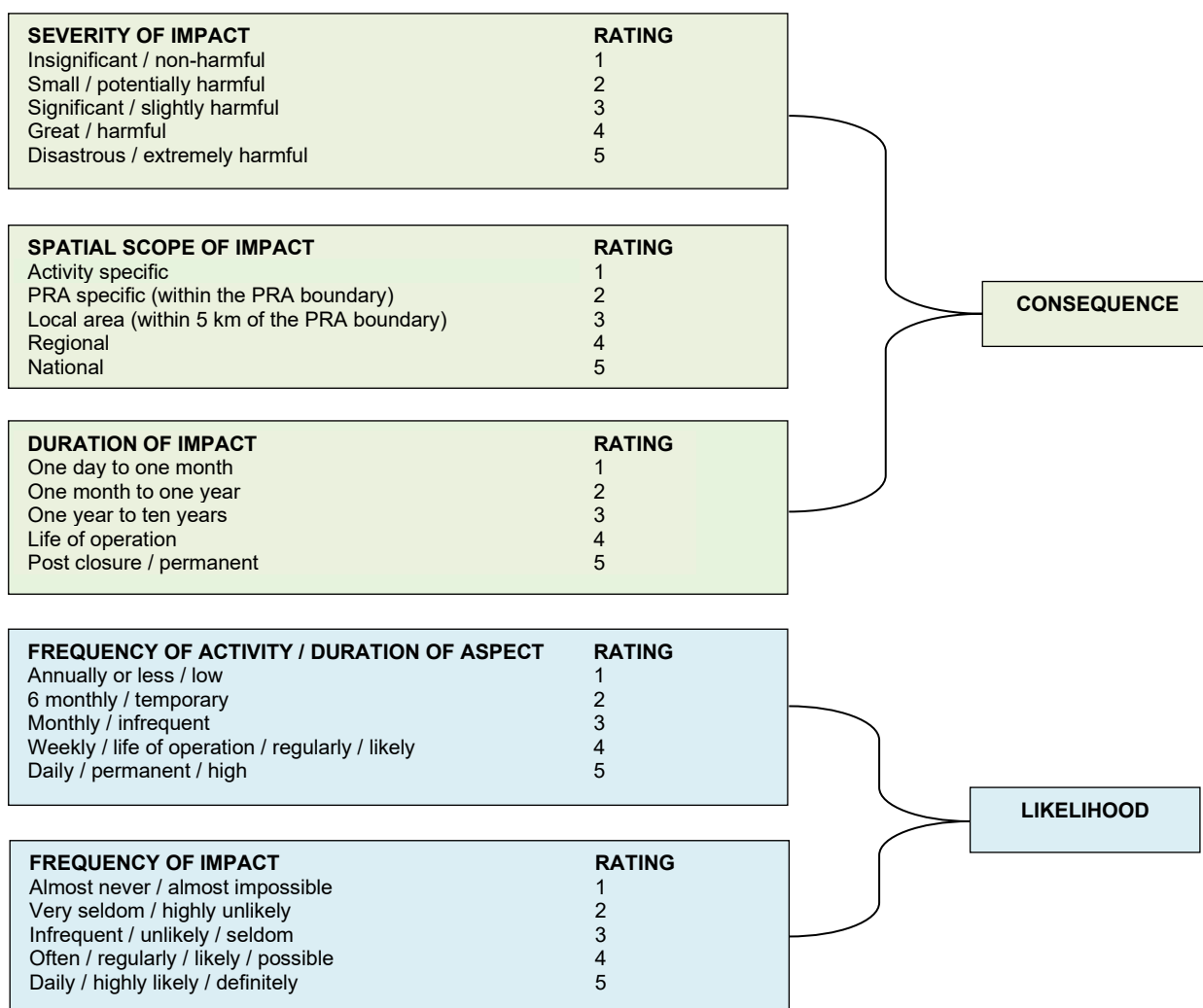
⁵**Environmental impacts** are the consequences of these aspects on environmental resources or receptors of particular value or sensitivity, for example, disturbance due to noise and health effects due to poorer air quality. Receptors can comprise, but are not limited to, people or human-made systems, such as local residents, communities and social infrastructure, as well as components of the biophysical environment such as aquifers, flora and palaeontology. In the case where the impact is on human health or well-being, this should be stated. Similarly, where the receptor is not anthropogenic, then it should, where possible, be stipulated what the receptor is.

⁶**Severity** refers to the degree of change to the receptor status in terms of the reversibility of the impact; sensitivity of receptor to stressor; duration of impact (increasing or decreasing with time); controversy potential and precedent setting; threat to environmental and health standards.

impact, and when summed, can obtain a maximum value of 15. The frequency of the activity⁹ and the frequency of the impact¹⁰ together comprise the likelihood of the impact occurring and can obtain a maximum value of 10. The values for likelihood and consequence of the impact are then read off a significance rating matrix table, as shown **Table 14-1**. This matrix thus provides a rating on a scale of 1 to 150 (low, medium low, medium high or high) based on the consequence and likelihood of an environmental impact occurring.

Natural and existing mitigation measures, including built-in engineering designs, are included in the pre-mitigation assessment of significance. Measures such as the demolition of infrastructure, the reinstatement and rehabilitation of land are considered post-mitigation.

Table 14-1: Criteria for Assessing Significance of Impacts



⁷**Spatial scope** refers to the geographical scale of the impact.

⁸**Duration** refers to the length of time over which the stressor will cause a change in the resource or receptor.

⁹**Frequency of activity** refers to how often the proposed activity will take place.

¹⁰**Frequency of impact** refers to the frequency with which a stressor (aspect) will impact on the receptor.

		Consequence														
		1	2	3	4	5	6	7	8	9	10	11	12	13	14	15
Likelihood	1	2	4	6	8	10	12	14	16	18	20	22	24	26	28	30
	2	6	9	12	15	18	21	24	27	30	33	36	39	42	45	
	3	8	12	16	20	24	28	32	36	40	44	48	52	56	60	
	4	10	15	20	25	30	35	40	45	50	55	60	65	70	75	
	5	12	18	24	30	36	42	48	54	60	66	72	78	84	90	
	6	14	21	28	35	42	49	56	63	70	77	84	91	98	105	
	7	16	24	32	40	48	56	64	72	80	88	96	104	112	120	
	8	18	27	36	45	54	63	72	81	90	99	108	117	126	135	
	9	20	30	40	50	60	70	80	90	100	110	120	130	140	150	
	10															

	High	76 to 150	Improve current management
	Medium High	40 to 75	Maintain current management
	Medium Low	26 to 39	
	Low	1 to 25	No management required

SIGNIFICANCE = CONSEQUENCE x LIKELIHOOD

15 The positive and negative impacts of the proposed activity and its alternatives

Refer to Section 13 for the positive and negative impacts identified for the proposed project. A detailed assessment of the positive and negative impacts associated with the project will be developed and included in the EIA/ EMPr Report.

16 Possible mitigation measures that could be applied, and the level of risk

Refer to Section 13 for the positive and negative impacts identified for the proposed prospecting project. It is anticipated that the management measures associated with the activities will be adequate to manage the impacts associated with the proposed prospecting project. This will be further assessed during the EIA/EMPr phase. Detailed mitigation and management measures of the positive and negative impacts associated with the project will be developed and included in the EIA/EMPr Report.

17 The outcome of the site selection matrix

The location of the proposed project components is constrained to the location with potential for mineral resources. According to De Witt (1993), there are alluvial diamond deposits occurring above the western escarpment and Namaqualand. De Wit (1993) suggested that these diamonds have been reworked from pre-existing terraces associated with a "Karoo River" which flowed from the vicinity of Kimberley in a south-westerly direction across the Karoo to the modern Olifants River mouth on the northern part of the Western Cape Province.

For this reason, no site selection assessment was undertaken.

The scoping assessment that has been conducted for the project shows that there are no fatal flaws associated with the project location. However, should sensitive environments such as heritage resources, SCC, etc., be affected by the project layout, the site layout plan will be revised.

18 Motivation where no alternatives were considered

The location of the proposed project components is constrained to the location with potential for the mineral resources (diamond reserves). As such, no property alternatives were viable to be considered for this project.

Since no complicated surface infrastructure will be required for this project, no design and layout alternatives for the proposed project were determined.

The applicant will revise the layout of the project should there be fatal flaws identified during the impact assessment phase. This will be assessed in detail during the impact assessment phase of the project.

19 Statement motivation the preferred site

The location of the proposed project components is constrained to the location with potential for mineral resources (diamond reserves). According to De Witt (1993) alluvial diamond deposits are occurring above the western escarpment and Namaqualand. De Wit (1993) suggested that these diamonds have been reworked from pre-existing terraces associated with a "Karoo River" which flowed from the vicinity of Kimberley in a south-westerly direction across the Karoo to the modern Olifants River mouth on the northern part of the Western Cape Province.

For this reason, no site selection assessment was undertaken.

The scoping assessment that has been conducted for the project shows that there are no fatal flaws associated with the project location. However, should sensitive environments such as heritage resources, SCC, etc., be affected by the project layout, the site layout plan will be revised.

20 Plan of study for the environmental impact assessment process

20.1 Description of alternatives to be considered, including the option of not going ahead with the activity

According to the MPRDA and NEMA regulations, feasible alternatives need to be considered and assessed during the Scoping and Impact Assessment Phase of the project. The alternatives identified must serve to achieve the triple bottom-line of sustainability, i.e. they must meet the social, economic and ecological needs of the public. The alternatives must also aim to address the key significant impacts of the proposed project by maximising benefits and avoiding or minimising the negative impacts. The primary objective must be to avoid all negative impacts, rather than to minimise them.

The “feasibility” and “reasonability” of and the need for alternatives must be determined by considering, inter alia:

- The general purpose and requirements of the activity;
- Need and desirability;
- Opportunity costs;
- The need to avoid negative impact altogether;
- The need to minimise unavoidable negative impacts;
- The need to maximise benefits, and
- The need for equitable distributional consequences.

Refer to Section 9 for consideration of alternatives.

20.2 Description of aspects to be assessed as part of the environmental impact assessment process

The proposed infrastructure and activities will be located within the property boundaries shown in Section 4.1. The following key infrastructure will form part of the proposed project as the infrastructure footprints (and associated infrastructure footprints) and surrounding areas will need to be assessed during the impact assessment phases of the project:

- Ablution facility;
- Access roads;
- Diesel storage;
- Office site;
- Plant site;
- Slimes dam;
- Office Area; and
- Vehicle parking area.

20.3 Description of aspects to be assessed by specialists

Based on the outcomes of the DEFF screening tool and associated protocols for specialist assessment, specialist themes for which the site is rated as being of Low or Medium sensitivity generally require a “Compliance Statement” by the EAP or specialist. Those rated as High or Very High sensitivity will require a detailed Specialist Impact Assessment to describe aspects of the baseline and assess potential impacts of the project. Based on the findings of the screening tool, the following specialist studies will be conducted:

- Biodiversity (flora and fauna);
- Heritage Resources and Palaeontology; and
- Surface water study, wetlands and aquatic studies.

In addition, the following will continue during the EIA phase:

- Public participation and consultation;
- Environmental Management Programme;
- Comparative alternatives assessment; and
- Amend site layout designs and Prospecting Works Programme, if required.

Certain impacts that are anticipated to be of limited or lower significance, either by virtue of the scale of the impacts, their short duration (e.g. construction phase only), disturbed nature of the receiving environment and/or distance to communities, will be assessed by EAP Team and have been reported directly into the EIA Report.

The EAP will make use of the impact assessment methodology described in Section 14 and will ensure that the specialist studies reports comply with the requirements of Appendix 6 of the NEMA.

20.4 Proposed method of assessing the environmental aspects including the proposed method of assessing alternatives

Refer to Section 14 which describes the methodology to be used in the assessment of environmental impacts.

20.5 The proposed method of assessing duration significance

Refer to Section 14 which describes the methodology to be used in the assessment duration of significance.

20.6 The stages at which the Competent Authority will be consulted

The consultation process to be followed with the DMR as part of the review and decision-making stages includes:

- Scoping review and decision-making stage (Draft and Final);
- Environmental impact assessment review and decision-making stage (draft and final); and
- The environmental authorisation decision-making and appeal process stage.

20.7 Particulars of the public participation process about the impact assessment process that will be conducted

The Public Participation Process will be ongoing throughout the project phases. The stakeholder engagement proposed for the Impact Assessment Phase is presented below.

20.7.1 Stakeholder engagement during impact Assessment phase

Stakeholders will be informed once the competent authority (DMR) has accepted the Scoping Report and given permission for the commencement of the impact assessment phase of the process.

Stakeholder engagement during the impact assessment phase will focus on providing information and an opportunity for public comment on the findings of the specialist studies and the findings and recommendations, impact assessment and management programme. The draft findings will be presented in the Draft EIA / EMPr Report to be commented on by the public.

The availability of the Draft EIA/ EMPr Report for public comment will be announced in the same newspaper as for the project announcement.

Registered I&AP's will be informed through notification letters distributed by email in advance of the report being made available. Should it be required, stakeholders will be invited to a public meeting where the contents of the Draft EIA/EMPr will be presented and discussed. Stakeholders will have an opportunity to review and comment on the Draft EIA/EMPr Report in any of the following ways:

- By completing comment forms available with the report at public places, and by submitting additional written comments, by email or fax, or by telephone, to the EAP; and
- The draft EIA/EMPr Report will be available for comment for a period of 30 days at public places in the project area as per the announcement and scoping phase, and placed on the Ndi Geological Consulting Services (Pty) Ltd website.
- Depending on the responses received during the registration period, and where requested by the stakeholders, a public meeting may be held during the impact assessment phase of the project.
- Where necessary, comments and issues raised by I&AP's during the commenting period will be consolidated into the Final EIA / EMPr Report with the relevant response issued by the EAP. The Final EIA / EMPr Report will then be submitted to the DMR for decision-making. The comments will also be collated into the CRR that will form an Appendix to the Final EIA / EMPr Report.

20.7.2 Notification of authority decision

Registered stakeholders will be advised in writing (mail, email and SMS) of the authority's decision on the EIA / EMPr. The notification will include details on the procedure to appeal the decision relating to each authorisation.

Notification to registered stakeholders will summarise the authorities' decision and provide information according to legal requirements on how to appeal should they so wish.

20.8 Description of the tasks that will be undertaken during the environmental impact assessment process

The following activities will take place as part of the planned environmental authorisation process going forward:

- Develop the Final Scoping Report once comments and feedback have been received from stakeholders and authorities;
- Conduct the specialist studies according to Appendix 6 of the NEMA;
- Conduct the Impact Assessment according to the impact assessment methodology as provided in Section 14;
- Develop an EMPr: The EMPr will be compiled to mitigate the impacts identified in the impact assessment;
- Develop specialist recommendations: Findings from the specialist studies will be summarised in the EIA/EMPr Report;
- Provide stakeholder feedback on the assessment phase in accordance with the approach that is proposed in Section 10 of this report;
- Submit the draft EIA/EMPr for stakeholder and authority review: The Final EIA/EMPr will be submitted to the relevant authorities following the incorporation of stakeholder comments; and
- Communicate the decision on the application for the PRA and EA/WML to registered stakeholders.

20.9 Measures to avoid, reverse, mitigate or manage identified impacts and to determine the extent of the residual risks that need to be managed and monitored

Detailed mitigation and management measures of the positive and negative impacts associated with the project will be developed and included in the EIA/ EMPr Report. Section 13 provides a preliminary assessment of potential impacts and mitigation measures that may be implemented to minimise, reverse or manage the identified impacts.

20.10 Other information required by the Competent Authority

20.10.1 Impact on the socio-economic conditions of any directly affected person

No specific report was generated for the socio-economic conditions. Current land uses inside the prospecting area, agriculture, may be temporarily impacted by the presence of the fenced areas that drill rigs will operate within. These will, however, be small areas that will be rehabilitated post drilling activities, and the areas will once again become available for agriculture. rather than full ecological recovery of affected areas. It is recognised that the restoration of ecological functionality and vegetation structure in arid environments may take several years to decades.

The rehabilitation framework will be revised and expanded during the Environmental Impact Assessment phase to include a more scientifically defensible and site-specific rehabilitation strategy informed by specialist input and established best-practice restoration principles applicable to Namaqualand ecosystems.

The revised rehabilitation framework will include:

- detailed rehabilitation objectives and performance indicators;
- phased rehabilitation measures linked to prospecting activities;
- realistic rehabilitation and ecological recovery timeframes;
- post-rehabilitation monitoring requirements;

- adaptive management measures; and
- closure and rehabilitation success criteria.

Other potential socio-economic impacts will include:

- Nuisance noise due to onsite activities and drilling;
- Poor access control resulting in impacts on farming activities;
- Influx of jobseekers to the site, which may increase opportunistic crime;
- Uncontrolled access to private property outside of the demarcated boundaries; and
- Visual impact as a result of the vegetation clearance.

Prospecting will be undertaken by specialist sub-contractors, and it is not anticipated that employment opportunities for local and/or regional communities will result from the prospecting activities during the drilling phases.

Management and mitigation measures must be implemented to prevent environmental pollution, which may impact on environmental resources utilised by communities, landowners and other stakeholders. Measures to manage the potential impacts on communities, individuals or competing land uses in proximity include;

Noise due to construction activities and drilling:

- Directly affected and adjacent landowners and land occupiers must be informed of the planned dates of the drilling activities, and a grievance lodging mechanism must be made available to the stakeholders.
- Site activities shall be concluded during daytime hours (0700 to 1730), to avoid night-time noise disturbances and night-time collisions with fauna.

Poor access control resulting in impacts on farming activities:

- Access control procedures must be agreed on with the farm owners, and all on-site personnel shall be trained on these procedures.

Influx of job seekers to the site, which may result in increased opportunistic crime:

- Casual labour shall not be recruited at the site. This will eliminate the incentive for people to travel to the site seeking employment. Where necessary, a recruitment centre may be established in the major town areas;
- The landowners shall be notified on unauthorised persons encountered on site; and
- Where necessary, the South African Police Service (SAPS) will be notified of unauthorised persons encountered on site.

Visual Impact:

- Dust suppression will be undertaken to manage nuisance dust from construction vehicle movements and other construction activities as and when necessary;
- The portable ablution facilities and any other infrastructure will be acquired with consideration for colour. Natural earth, green and matte black options which blend with the surrounding must be favoured;

- A waste management system will be implemented, and sufficient waste bins will be provided for on-site. A fine system must be implemented to further prohibit littering and poor housekeeping practices; and
- Vegetation cover shall be used where drill rigs will be located to minimise visual impacts.

These issues will be assessed and discussed in detail during the EIA phase.

20.10.2 Impact on any national estate referred to in section 3(2) of the National Heritage Resources Act

As outlined in Section 7 of this report, prospecting will be undertaken in phases. The first phase will be a desktop study, which will be followed by ground surveys and soil sampling. Based on the outcome of the activities, soil sampling and drill sites will be determined.

The Northern Cape is rich in archaeological sites and landscapes that reflect the complex South African heritage from the Stone Age to Colonial history. Within the region, Stone Age sites and complexes have been, and are still being investigated in some detail.

A site-specific HIA will be conducted by a specialist as part of the impact assessment phase.

20.10.3 Other matters required in terms of Sections 24(4)(a) and (b) of the Act

Section 24(4)(b)(i) of the NEMA (as amended) provides that an investigation must be undertaken of the potential consequences or impacts of the alternatives to the activity on the environment and assessment of the significance of those potential consequences or impacts, including the option of not implementing the activity.

The location of the proposed project components is constrained to the location with potential for mineral resources (diamond reserves). According to De Witt (1993), alluvial diamond deposits occur above the western escarpment and Namaqualand. De Wit (1993) suggested that these diamonds have been reworked from pre-existing terraces associated with a "Karoo River" which flowed from the vicinity of Kimberley in a south-westerly direction across the Karoo to the modern Olifants River mouth on the northern part of the Western Cape Province. As such, no property alternatives were viable to be considered for this project.

Since no complicated surface infrastructure will be required for this project, no design and layout alternatives for the proposed project were determined. Due to the nature of the proposed prospecting activities, future land use alternatives will not be compromised.

The applicant will revise the layout of the project should there be fatal flaws identified. This will be assessed in detail during the impact assessment phase of the project once the specialist assessments and comments from I&APs, stakeholders and the competent authorities have been received.

21 Undertaking regarding correctness of information

I Ndivhudzannyi Mofokeng herewith undertake that the information provided in the foregoing report is correct, and that the comments and inputs from stakeholders and Interested and Affected parties has been correctly recorded in the report.



Signature of the EAP

DATE: 2026/05/28

22 Undertaking regarding level of agreement

I, Ndivhudzannyi Mofokeng herewith undertake that the level of agreement with interested and Affected Parties and stakeholders has been correctly recorded and reported herein.



Signature of the EAP

DATE: 2026/05/28

23 Statement of Ndi Geological Consulting Independence

Neither Ndi Geological Consulting Services (Pty) Ltd nor any of the authors of this report have any material present or contingent interest in the outcome of this report, nor do they have any pecuniary or other interest that could be reasonably regarded as being capable of affecting their independence or that of Ndi Geological Consulting Services (Pty) Ltd.

Ndi Geological Consulting Services (Pty) Ltd has no prior association with Tariva regarding the proposed prospecting activities that are the subject of this report. Ndi Geological Consulting Services (Pty) Ltd has no beneficial interest in the outcome of the technical assessment being capable of affecting its independence.

Ndi Geological Consulting Services (Pty) Ltd.'s fee for completing this report is based on its normal professional daily rates plus reimbursement of incidental expenses. The payment of that professional fee is not contingent upon the outcome of the report.

24 Conclusion

This Scoping Report aims to indicate the identified, positive and negative environmental and socio-economic impacts associated with the proposed project activities. The stakeholder engagement in the Scoping Phase will play an important role in determining possible impacts and allowing the concerns of the public to be adequately addressed in the Impact Assessment Phase of the EIA process. The Draft Scoping Report has presented:

- The environmental process undertaken so far;
- A brief description of the proposed project;
- A baseline description of the current environment;
- The potential environmental and social impacts identified to date; and
- The recommended environmental process to be followed to develop the EIA/EMPr Report.

A comprehensive public involvement process will be implemented during scoping. The EIA process is; however, iterative and therefore additional potential issues/impacts and alternatives may be identified during the impact assessment phase that may require further investigation/consideration. Once the Scoping Report comment period is concluded, the report will be updated with the additional issues and submitted to DMR. An EIA/ EMPr Report will be compiled and subjected to a round of public comment. The EIA will then be presented to the authorities for decision-making. On submission of the EIA/ EMPr Report to the DMR, notification will be sent to registered I&AP's to inform them of the submission of the documents; and the opportunity to request copies of the Final reports.

No fatal flaws have been identified during the scoping Phase of this project. A comprehensive impact assessment will be undertaken and incorporated into the EIA/EMPr Report during the impact assessment phase. The proposed comprehensive stakeholder engagement process in the PoS will ensure that the stakeholders are involved in the process, from the conception of the EA/WML application process to the end. It is anticipated that implementation of the PoS presented in this report will result in an adequate EIA process which will result in the formulation of a sound EMPr to be implemented at the Tariva prospecting right area.

It is anticipated that implementation of the PoS presented in this report will result in an adequate EIA process which will result in the formulation of a sound EMPr to be implemented throughout the prospecting activities by Tariva.

The process followed during the detailed impact assessment phase will meet the requirements of the legislation to ensure that the DMR receives enough information to enable informed decision-making.

All data used as source material, plus the text, tables, figures, and attachments of this document, have been reviewed and prepared in accordance with generally accepted professional engineering and environmental practices.

Appendices

Appendix 1: EAP Qualifications



Appendix 2: EAP CV

NDIVHUDZANNYI MOFOKENG

1

Address: Herlear, Kimberley, Northern Cape Province, South Africa

Email: atshidzaho@gmail.com

Mobile: +27 (0) 82 760 8420

Citizen : Republic of South Africa

PERSONAL DETAILS

Names	: Ndivhudzannyi
Surname	: Mofokeng
Nationality :	: South African
Gender :	: Female
Marital Status :	: Married
Drivers License	: Code B
Home Language :	: Tshivenda
Other Languages	: English and Setswana

CAREER SUMMARY

Ndivhudzannyi graduated with an Honours degree in Earth Science majoring in Mining and Environmental Geology. She is a self-motivated and hardworking Geologist with 8 years' experience in the environmental, mining exploration, open cast work and consulting in the mining industry. She has proven leadership skills from supervising exploration rigs (Reverse Circulation and Percussion Drilling). Proven field experience in exploration i.e. mapping, borehole logging, borehole sampling, sample preparation for laboratory analysis, supervisory duties in the field. Ndivhudza also has experience in writing geological reports including Prospecting Work Programmes and Environmental Management Plans, handling DMR documents in general.

KEY SKILLS

- Data management
- QAQC analysis
- Geological modeling
- Rock core logging
- Rock drilling supervision
- Geological surface mapping
- Surface mining supervision
- Geological and resource modelling in 3D
- Technical report writing

KEY PROFESSIONAL ASSOCIATIONS AND QUALIFICATIONS

GEOLOGICAL SOCIETY OF SOUTH AFRICA (GSSA)

2009 BACHELOR OF SCIENCE IN MINING AND ENVIRONMENTAL GEOLOGY (BE SMEG),
GEOLOGY (HONOURS)

University of Venda, South Africa

Ndivhudzannyi Mofokeng

2

- Have the financial and technical ability to run a project
- Section 11 and 102 Applications, Closure Applications
- Annual Reporting-Performance Assessment Report

February 2013 – May 2014

Consultant Geologist – Centre for Advanced

Satellite and Mineral Exploration- Geoscientific Mineral Resources Consulting

In this role I reported to the CEO

Responsibilities:

- I was appointed as a geologist to compile Geological Packages for Africa and Asia (Liberia, Angola, Mali, Nigeria, Portugal, South Africa, Zambia, Republic of the Union of Myanmar and Mongolia).
- Interpretation based on Quickbird 600mm Resolution Archive Satellite Image Data, Digital Elevation Data, Satellite Image Data ASTER, Satellite Image Data LANDSAT LCDM, Satellite Image Data Pléiades, Spectral Analysis, Synthetic Aperture Radar and Satellite Image Data RapidEye).
- Provide geological information for mining
- Site visit for inspection in the mine
- Mining Work Programme
- Financial and technical ability
- Environmental management Plan/Programme
- Scoping Report
- Social and Labour Plan
- Prospecting work programme
- Report on Results of Consultation
- Section 11 and 102 Application
- Closure application
- Annual Reporting-Performance Assessment Report
- Supervising and training of field staff on iron ore and gold projects

EMPLOYMENT HISTORY

May 2014 – to date

Environmental Assessment Practitioner –

Ndi Geological Consulting Services (Pty) Ltd

Responsibilities:

- Compilation of Environmental Management Plans/Programmes
- Writing of Scoping Report, Social& Labour Plan, Prospecting Work Programme. Reporting on Results of Consultation
- Undertaking Environmental Impact Assessments, Waste Management Licence and Water Use Licence Applications for various projects
- Undertaking stakeholder engagement as part of the EA and WML processes
- Undertaking Environmental Audits
- Compiling geological reports for various areas to be incorporated in the Prospecting Work Permits (PWP) and Mining Permit applications for various commodities in South Africa as required in terms of the Mineral and Petroleum Resources Development Act (Act 28 of 2002)
- Producing sketch plans and geological maps to be incorporated in the PWPs for Prospecting Right, Mining Permit and MWP applications
- Writing desktop studies reports for various commodities in South Africa and other African countries
- Interpretation of sampling analytical results and review of small-scale mining projects
- Provide geological information for mining
- Conduct site visit for inspection on the mines
- Compiling Mining Work Programme

Major Projects

- Geological Desktop Study Report for Liberia, Angola, Mali, Nigeria, Portugal, South Africa, Zambia, Republic of the Union of Myanmar and Mongolia.

Achievements

- Successful Mining Right application, Mining Permit application and Prospecting Right

February 2012 – December 2012**Geologist – Pikwane Diamonds Mining Company****In this role I reported to the Chattered Accountant and the CEO (small scale mine).****Responsibilities:**

- I was appointed as a geologist to uplift section 54 issued for Bo-Karoo Company (Douglas) in January 2012 in which it was successful. Furthermore, the company was standing due to failure of compliance with rehabilitation plan. The financial provision quantum required a guarantee of R16.5M to be paid immediately. After the negotiation with the DMR to give me 1month to show the company commitment on rehabilitation, in three weeks period when I was supervising the rehabilitation, the new financial provision quantum required drop down to R13M.
- I received complement from the 10 miners I was supervising, the work ethics, communication and motivation they received was overwhelming.
- Workers were refusing to work overtime in order to meet the DMR deadline due to some in house problems occurred previously, but with my negotiation skills, motivation, and problem solving skills we end up working on 10hrs shift Monday to Sunday. The target and deadline was met with positive results within 3 weeks.
- The management where impressed with my work but I give the guys credit for giving me the opportunity to work with them.
- Grade control, face mapping, pebbles counting and drawing of cross sections
- Capturing geological data and management of database

Ndivhudzanyi Mofokeng**3**

- Provide geological information for mining
- Continuous supervision to the mining process to improve quantity and quality mined
- Status Report on the DMR documents
- Compiling prospecting work programme
- Site visit for inspection in the mine
- Field mapping
- Minor report writing and give recommendation

Major Projects

- Bo-Karoo.

Achievements

- The financial provision quantum required a guarantee of R16.5M to be paid immediately. After the negotiation with the DMR to give me 1month to show the company commitment on rehabilitation, in three weeks period when I was supervising the rehabilitation, the new financial provision quantum required drop down to R13M.

January 2010 – October 2011**Exploration Geologist- Geo-Rock International (Pty) Ltd**

-

In this role I reported to the Administrator, Manager and the Principal Geologist**Responsibilities:**

- Directly managing 2 geo-technicians, 3 fields assistant and the drilling contractors. Received complement from my seniors and client when I was overseeing Lohattha and Doornfontein project.
- Involved in the supervision of prospecting and mining of different commodities (which includes supervision of trenching sites, RC drilling, field mapping and taking manganese and iron samples to the laboratory for further analysis.
- Compiling prospecting work programme.
- Conduct basic assessments and Environmental Management Programme.
- Produce Sketch Plans (Survey plan, combined plan, Topographic plan, Locality plan and Prospecting plan using Arc view 9 software), and locating the areas using GPS, and map-source.
- Setting Borehole layouts and give coordinates using the Arcview 9 software.
- Digitizing maps using Global Mapper 9 Application.
- Geological report writing for the client (desktop study).

Ndivhudzanyi Mofokeng **4**

- Sampling.
- Grade control, face mapping, pebbles counting and drawing of cross sections.
- Capturing geological data and management of database.
- Training vocational students and geologist assistance.

Major Projects

Klipdam 157, Holpan 161, Saxendrift 20, Lanyon Vale 376/ Wouterspan, Makoenskloof/ Rieds Drift 74, Blaauw Bosch 78, and Zweetfontein 76

Achievements

Completed over 2000 RC boreholes between 2007 and 2008. Completed ±350 trenches in two months (October – November 2008).

Vacation Work

- IThemba Laboratory, Department of Geophysics December 2006 to January 2007
- Rio Tinto Mining and Exploration June 2005 – August 2006

PROFESSIONAL COURSES ATTENDED

Year	Course Attended	Course Offered By
22-23 August 2012	4th Annual Mineral Resources Compliance & Reporting Conference	Department of Mineral and Resources
June - September 2010	Microsoft office and excel 2007 Training	Georock International
2008	Mentoring course	Macvlei Company
24 - 24 August 2007	Annual diamond and kimberlite symposium Kimberley, South Africa	Geological Society of South Africa Directorate of Professional Programmes* (DPP)

- Drawing of cross-sections using Rockworks, Turbo-Cad and Turbo-sketch.
- Database management
- Mentoring Geo-technicians

Major Projects

□ Lohatliha and Doornfontein project

Achievements

□ When I was overseeing the Drilling at Lohatliha we Complete 350 boreholes of reverse circulation in three months period just before the client prospecting permit expires within 2 days.

January 2010 – October 2011

Exploration Geologist- Rockwell diamonds Mining Company

In this role I reported to the Mineral Resource Manager

Responsibilities:

- Directly managing 2 Exploration drilling machines and attending to complaints from contractors on site.
- Supervise exploration drilling (Reverse Circulation) and Percussion drilling.
- Pit and trench logging.
- Phase mapping.
- Samples logging.
- Provide geological information for mining and pit planning.
- Continuous supervision to the mining process to improve quantity and quality of gravel mined.

Ndivhudzanyi Mofokeng

5

KEY PERSONAL ATTRIBUTES

- Adaptable
 - Able to handle change and adapt to new situations.
 - Flexibility and positive attitude to change
- Communication
 - Able to communicate orally, in writing, or via electronic means
 - Excellent listener and communicator, effectively conveys information verbally and in writing.
 - Able to interact with other people at all levels of the organization.
- Confident
 - Effective judgment and decision making skills.
 - Able to see opportunities and to set and achieve goals.
 - Able to work on own initiative, with minimum supervision.
- Customer Service
 - Service oriented attitude and great customer facing skills
 - Excellent internal and external negotiation skills with ability to engage and influence clients.
 - Experience in recognition of customer needs and how to deliver an effective customer experience.
- Enthusiasm
 - Willing to learn and adapt to changing environments
 - Enthusiastic with the ability to motivate self and others in a pressurized environment.
- Leadership
 - An inspiring leader with the ability to think laterally, provide solutions and exercise independent judgment in the resolution of problems.
 - Proven leadership skills involving managing, developing and motivating teams to achieve their objectives.

TECHNICAL SKILLS AND PERSONAL ATTRIBUTES

COMPUTING

- Microsoft Office (Word, Excel, PowerPoint)
- GIS (arc view) software
- Google earth
- Map Source
- Global mapper
- Topo and Rec map
- Turbo-sketch
- Turbo-Cad
- Corel Draw
- Rockwork 2006
- Base Map

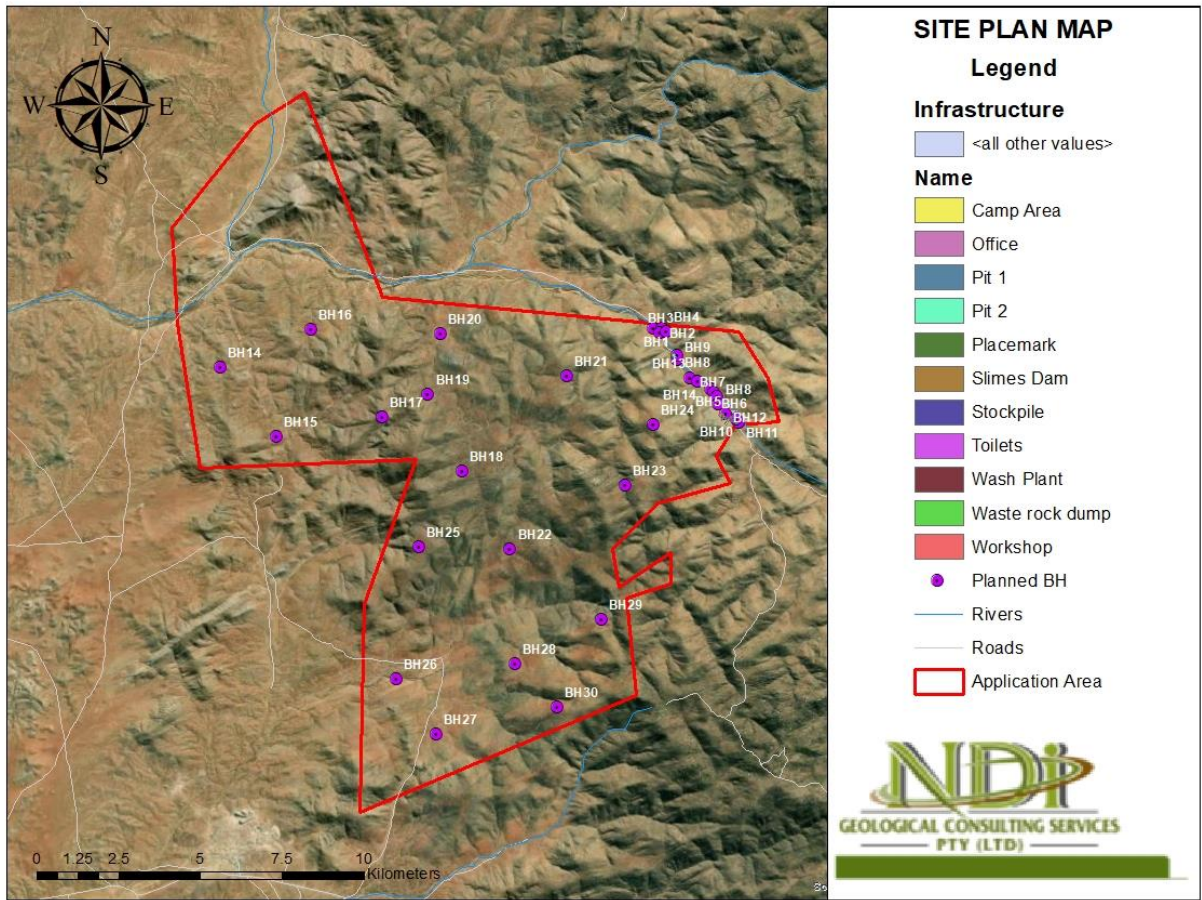
- **Motivated**
 - Focused, self motivated and target driven; determined to succeed.
 - Self-motivated
 - High personal drive

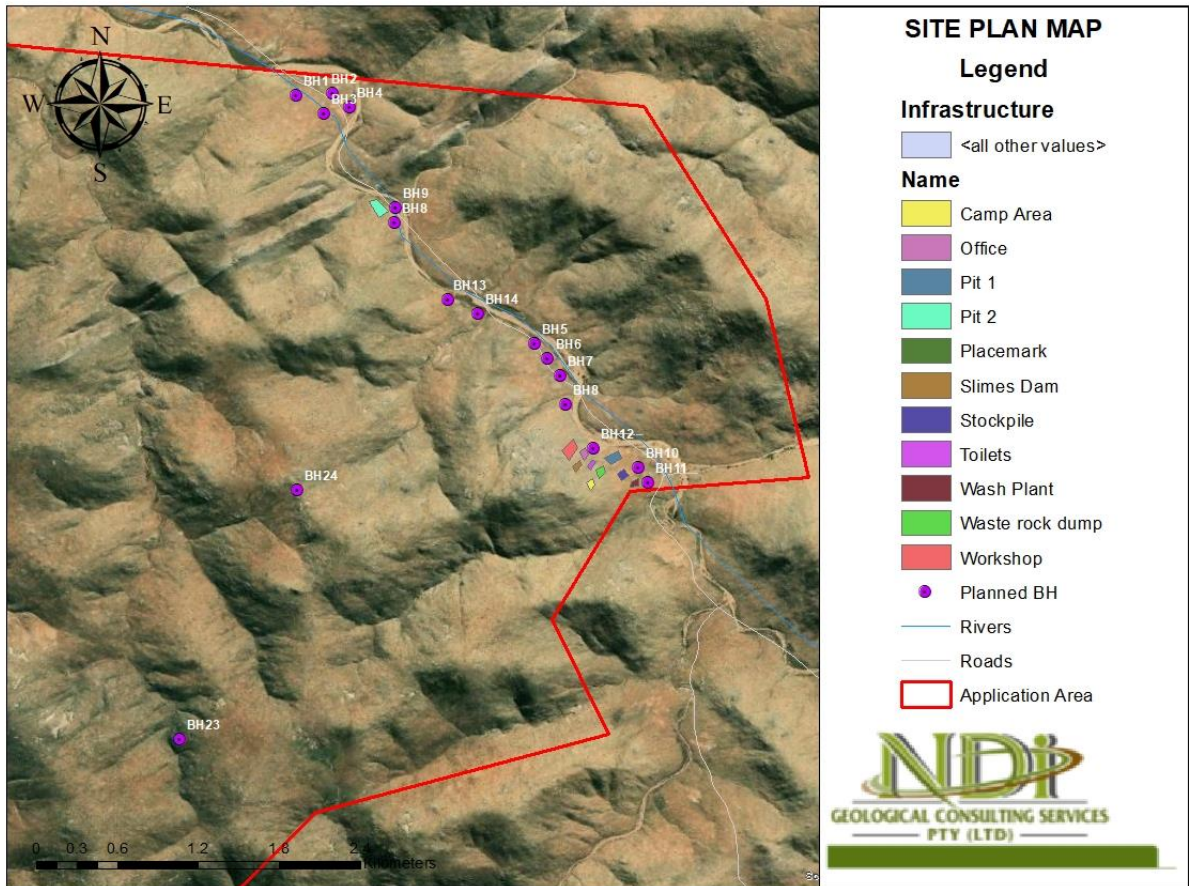
REFEREES

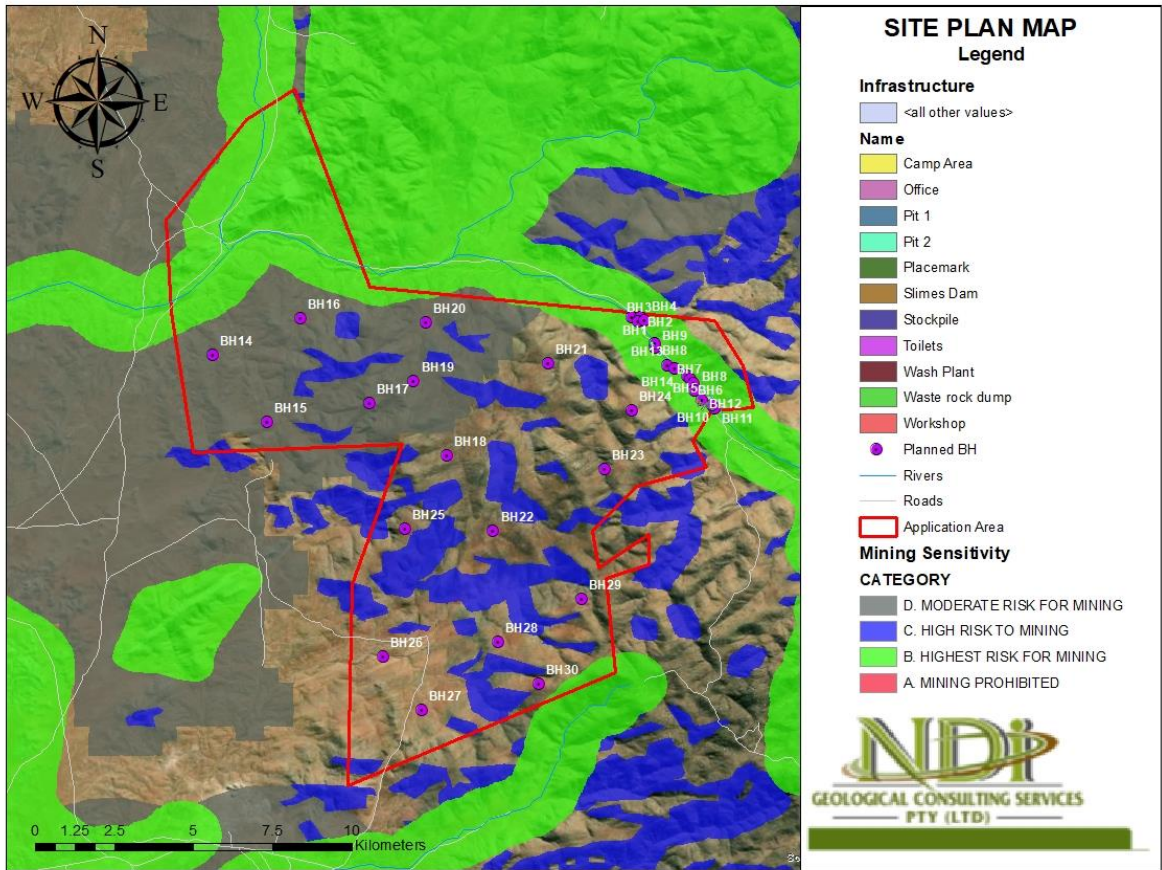
Available on request

Appendix 3: Locality Map

Appendix 4: Listed Activity Map







Appendix 5: Stakeholder Engagement Documentation